

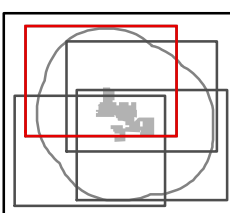
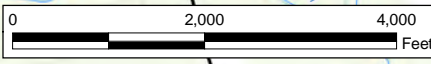
Arche Solar

Gorham Township, Fulton County, Ohio

Figure 03-1: Geography and Topography

- Government Office
- Place of Worship
- School
- Existing Substation
- Existing Transmission Line
- River/Stream
- Lake/Waterbody
- Local Parks and Recreation Areas
- Project Components**
 - Inverter
 - Access Road
 - Underground Collection Line
 - Overhead Collection Line
 - Gen-tie Line
 - Fenceline
 - Collection Substation
 - Laydown Yard
 - O&M Building
 - PV Panel Area
 - Project Area
 - 2-Mile Study Area

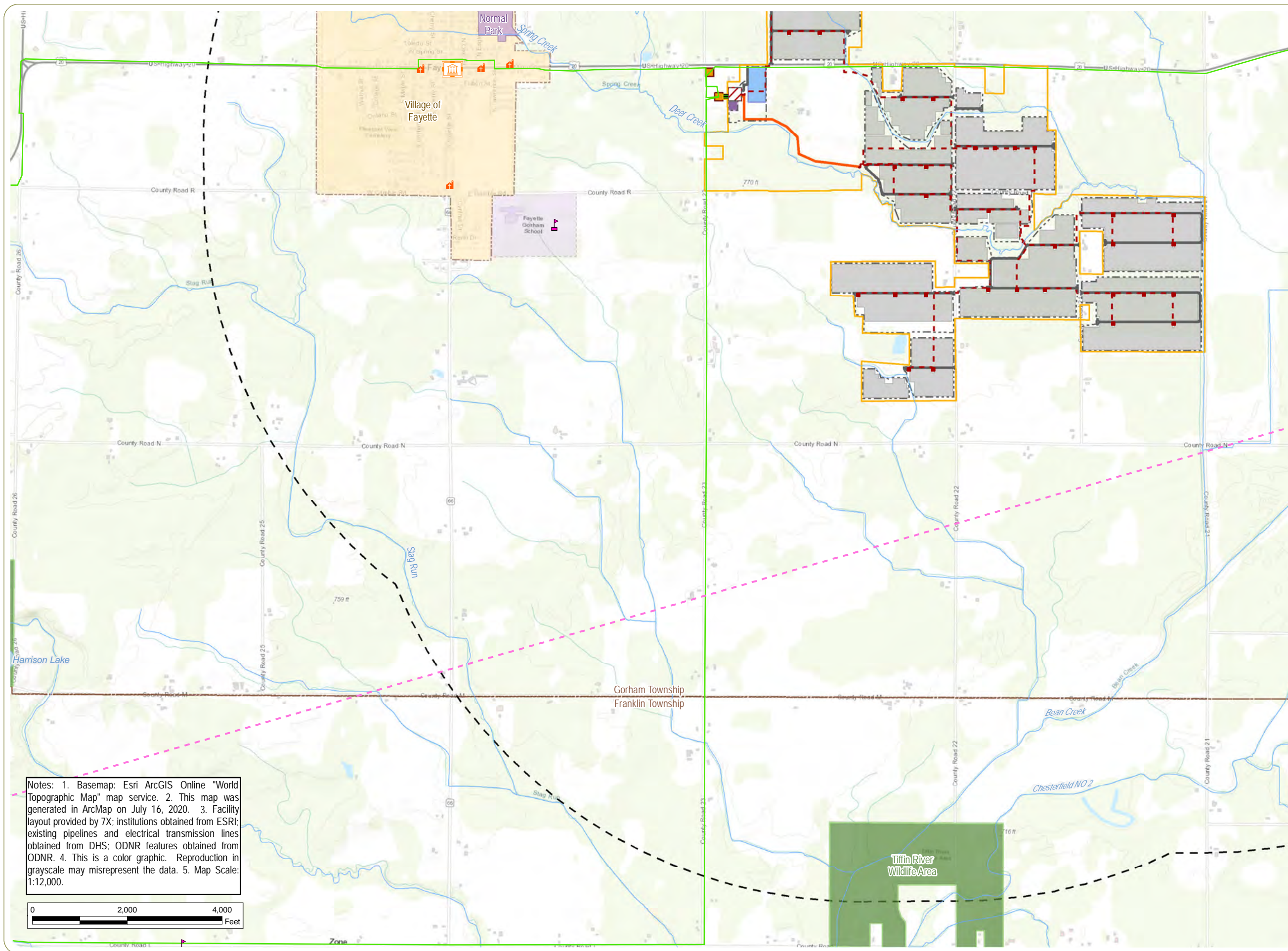
Notes: 1. Basemap: Esri ArcGIS Online "World Topographic Map" map service. 2. This map was generated in ArcMap on July 16, 2020. 3. Facility layout provided by 7X; institutions obtained from ESRI; existing pipelines and electrical transmission lines obtained from DHS; ODNR features obtained from ODNR. 4. This is a color graphic. Reproduction in grayscale may misrepresent the data. 5. Map Scale: 1:12,000.



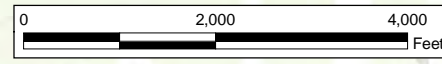
Sheet 1 of 4



www.edrdpc.com



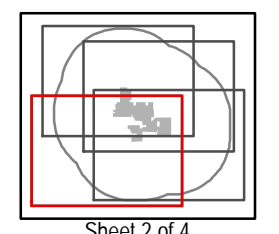
Notes: 1. Basemap: Esri ArcGIS Online "World Topographic Map" map service. 2. This map was generated in ArcMap on July 16, 2020. 3. Facility layout provided by 7X; institutions obtained from ESRI; existing pipelines and electrical transmission lines obtained from DHS; ODNR features obtained from ODNR. 4. This is a color graphic. Reproduction in grayscale may misrepresent the data. 5. Map Scale: 1:12,000.



Arche Solar

Gorham Township, Fulton County, Ohio
 Figure 03-1: Geography and Topography

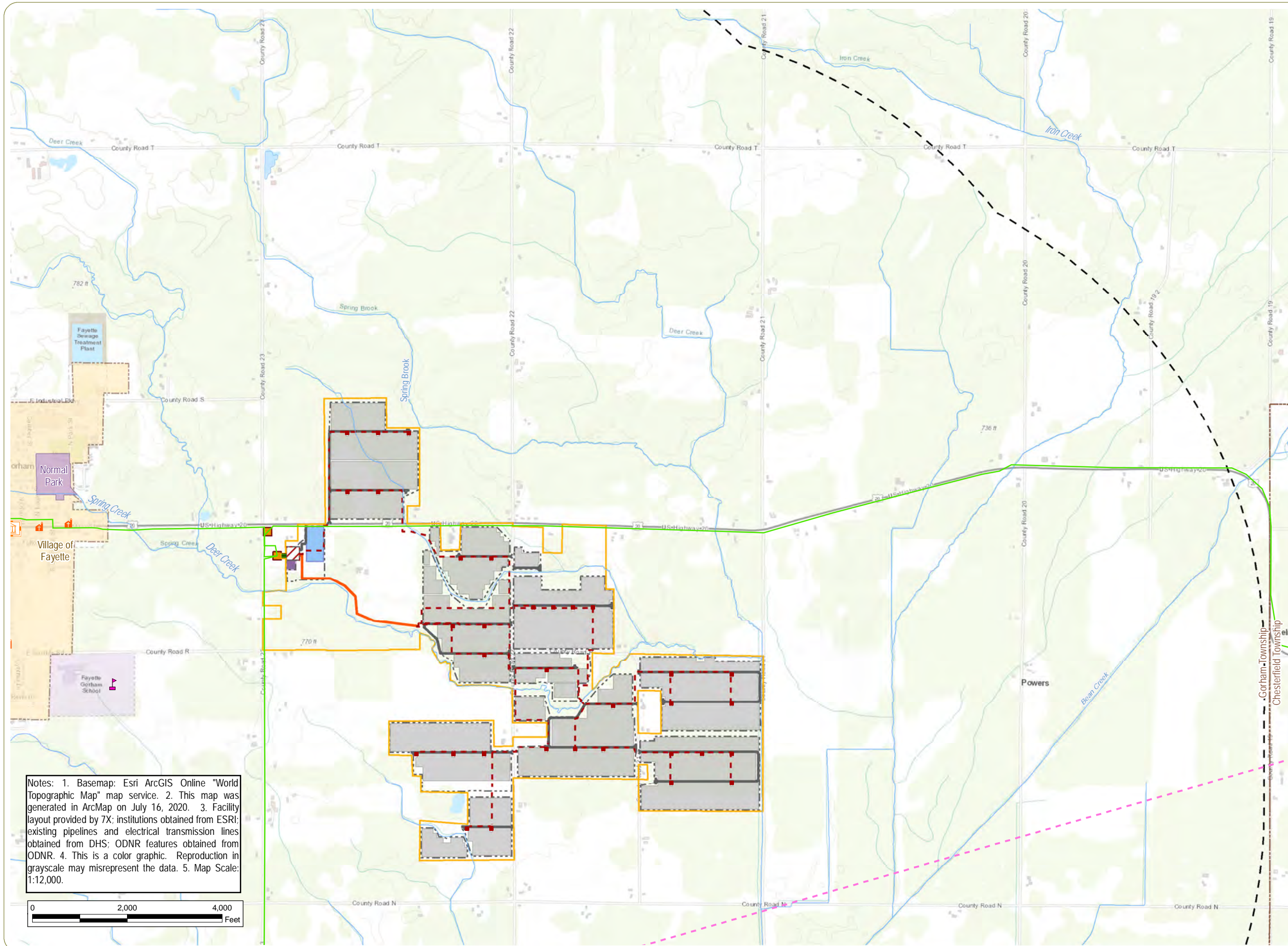
- Government Office
- Place of Worship
- School
- Existing Substation
- Hydrocarbon Gas Liquid Pipeline
- Existing Transmission Line
- River/Stream
- Lake/Waterbody
- Local Parks and Recreation Areas
- ODNR Land
- Project Components**
 - Inverter
 - Access Road
 - Underground Collection Line
 - Overhead Collection Line
 - Gen-tie Line
 - Fenceline
 - Collection Substation
 - Laydown Yard
 - O&M Building
 - PV Panel Area
 - Project Area
 - 2-Mile Study Area



Arche Solar

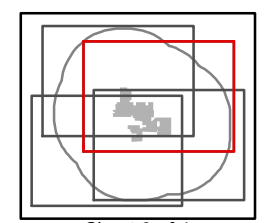
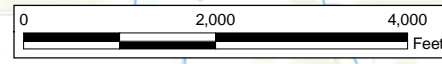
Gorham Township, Fulton County, Ohio

Figure 03-1: Geography and Topography



- Government Office
- Place of Worship
- School
- Existing Substation
- Hydrocarbon Gas Liquid Pipeline
- Existing Transmission Line
- River/Stream
- Lake/Waterbody
- Local Parks and Recreation Areas
- Project Components**
- Inverter
- Access Road
- Underground Collection Line
- Overhead Collection Line
- Gen-tie Line
- Fenceline
- Collection Substation
- Laydown Yard
- O&M Building
- PV Panel Area
- Project Area
- 2-Mile Study Area

Notes: 1. Basemap: Esri ArcGIS Online "World Topographic Map" map service. 2. This map was generated in ArcMap on July 16, 2020. 3. Facility layout provided by 7X; institutions obtained from ESRI; existing pipelines and electrical transmission lines obtained from DHS; ODNr features obtained from ODNr. 4. This is a color graphic. Reproduction in grayscale may misrepresent the data. 5. Map Scale: 1:12,000.



Sheet 3 of 4

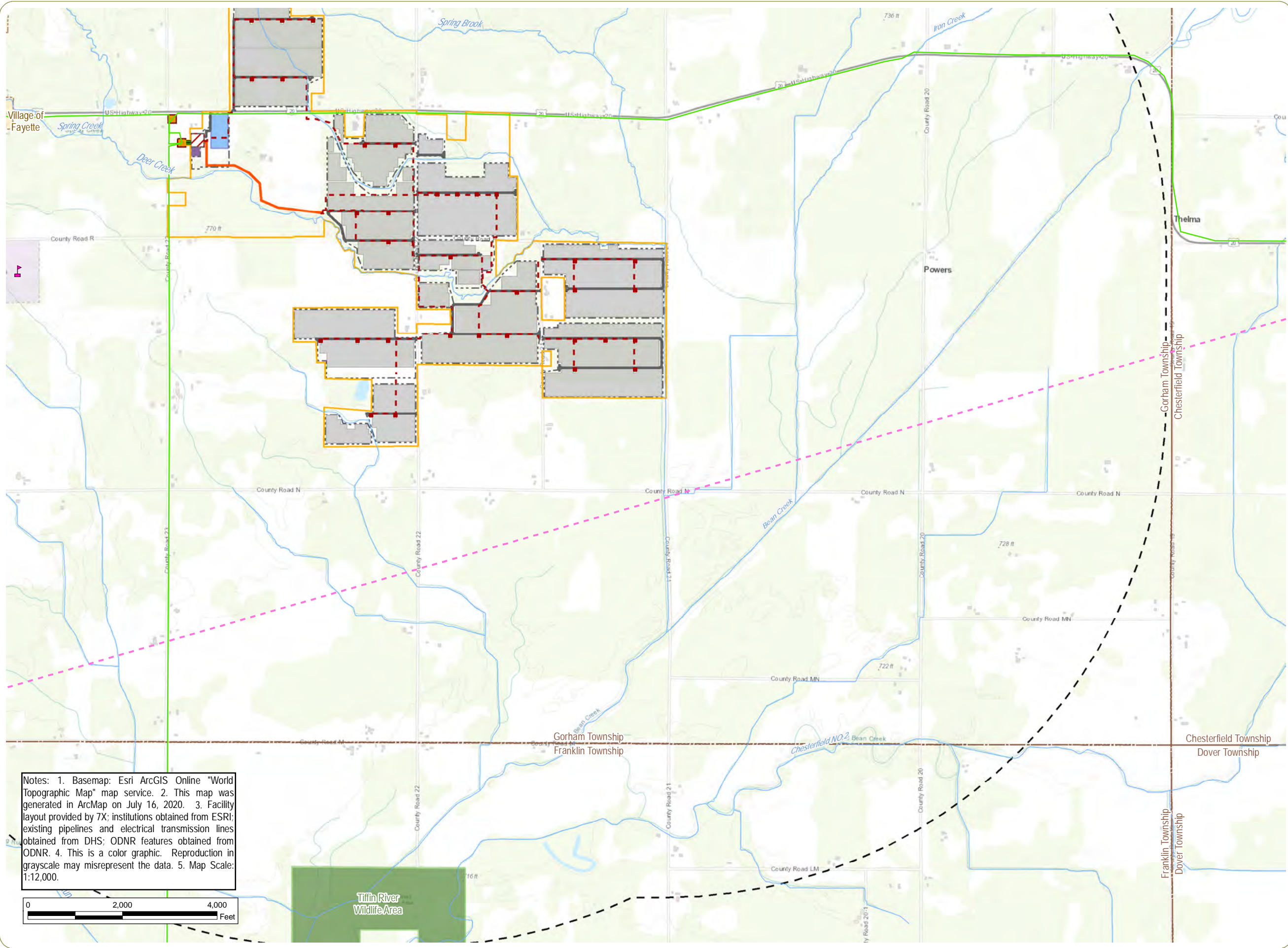


www.edrdpc.com

Arche Solar

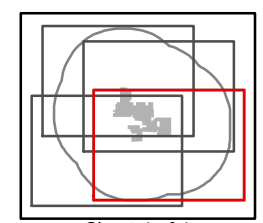
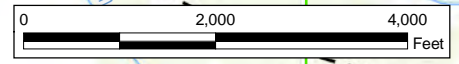
Gorham Township, Fulton County, Ohio

Figure 03-1: Geography and Topography



- School
- Existing Substation
- Hydrocarbon Gas Liquid Pipeline
- Existing Transmission Line
- River/Stream
- ODNR Land
- Project Components**
- Inverter
- Access Road
- Underground Collection Line
- Overhead Collection Line
- Gen-tie Line
- Fenceline
- Collection Substation
- Laydown Yard
- O&M Building
- PV Panel Area
- Project Area
- 2-Mile Study Area

Notes: 1. Basemap: Esri ArcGIS Online "World Topographic Map" map service. 2. This map was generated in ArcMap on July 16, 2020. 3. Facility layout provided by 7X; institutions obtained from ESRI; existing pipelines and electrical transmission lines obtained from DHS; ODNR features obtained from ODNR. 4. This is a color graphic. Reproduction in grayscale may misrepresent the data. 5. Map Scale: 1:12,000.



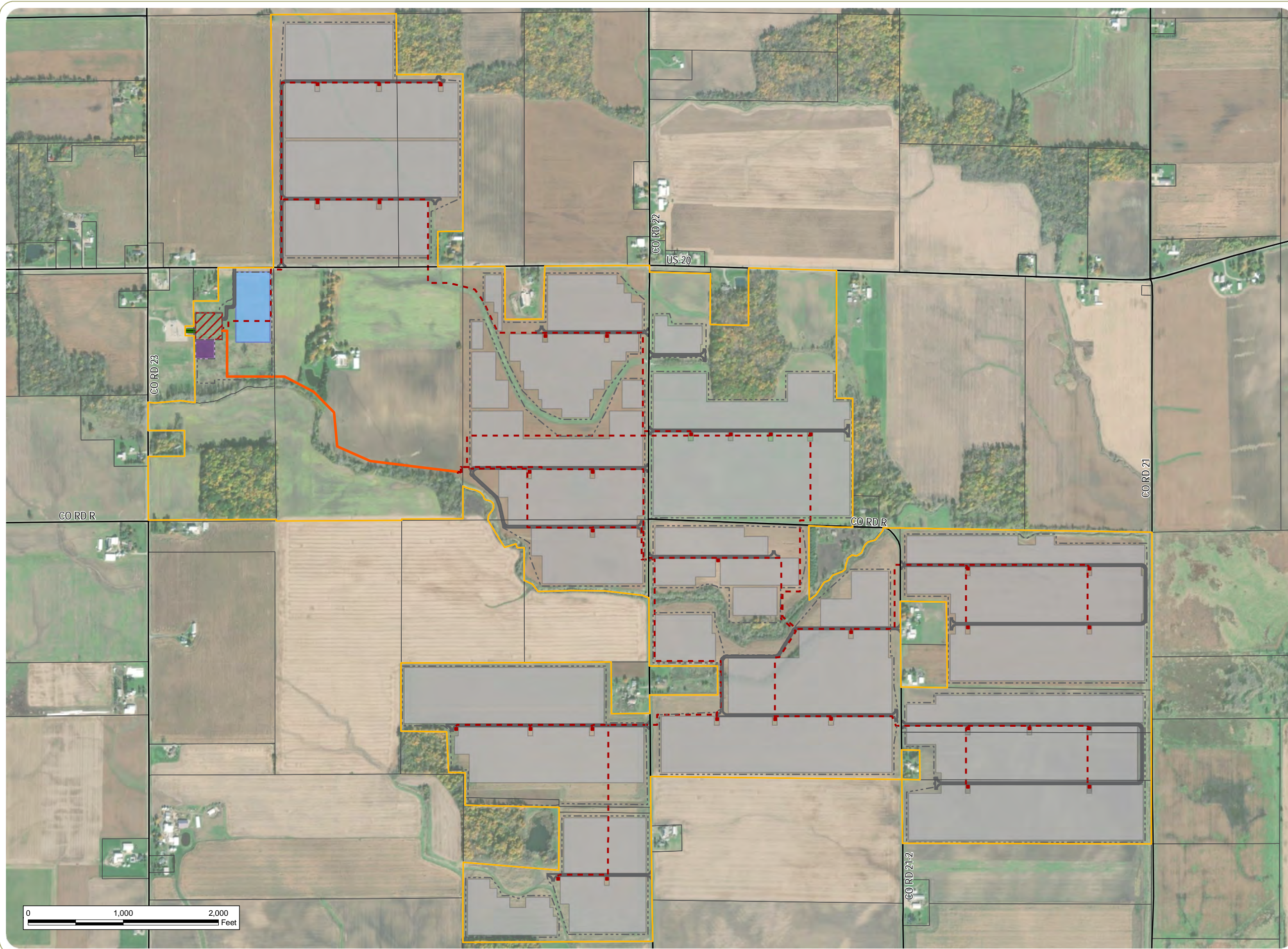
Sheet 4 of 4



Arche Solar

Gorham Township, Fulton County, Ohio

Figure 03-2: Facility Layout



- Public Road
- Parcel Boundary
- Project Components
 - Inverter
 - Access Road
 - Underground Collection Line
 - Overhead Collection Line
 - Gen-tie Line
 - Fenceline
 - Collection Substation
 - Laydown Yard
 - O&M Building
 - PV Panel Area
 - Project Area

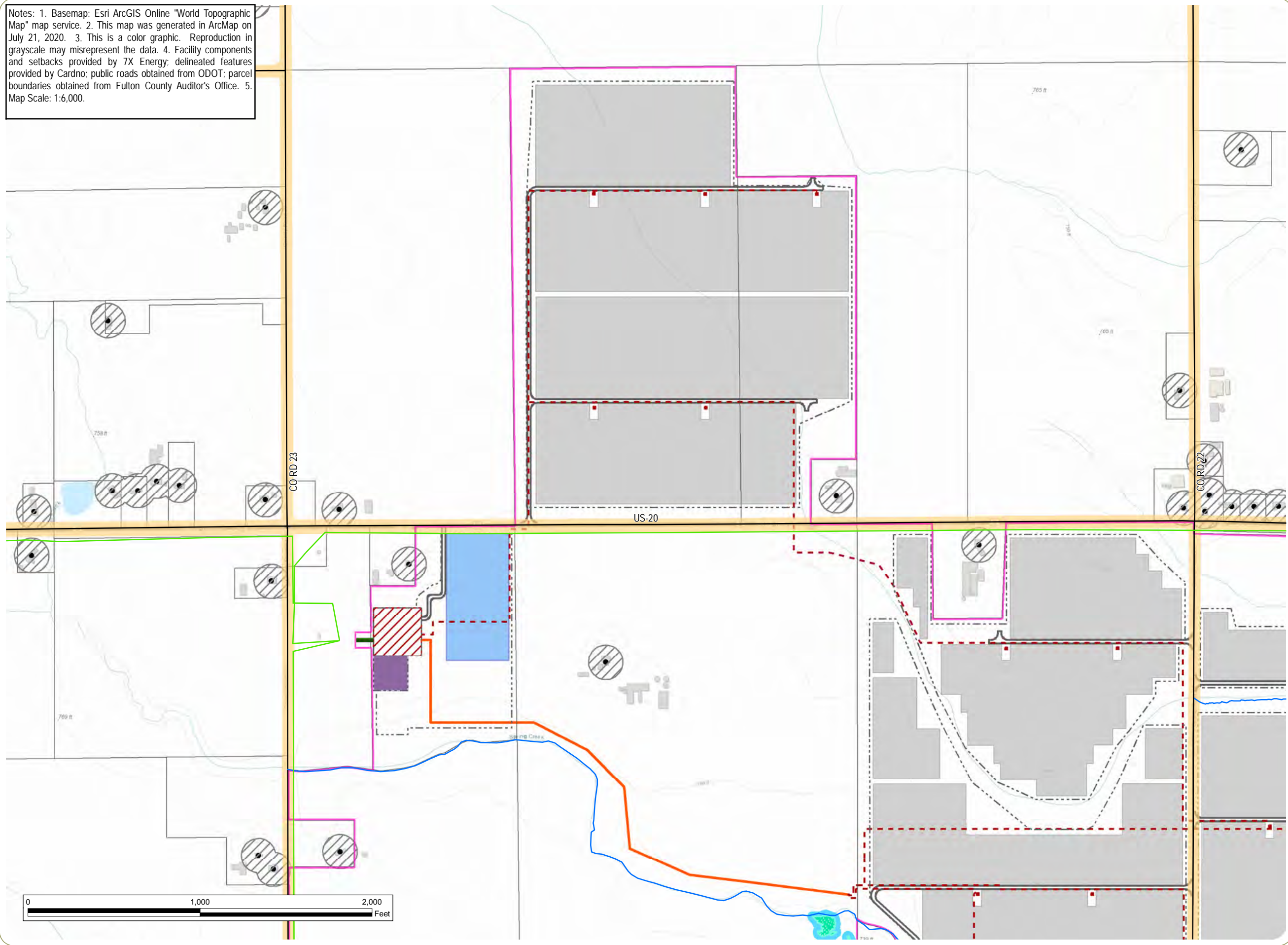


Notes: 1. Basemap: Esri ArcGIS Online "World Imagery" map service. 2. This map was generated in ArcMap on July 17, 2020. 3. This is a color graphic. Reproduction in grayscale may misrepresent the data. 4. Facility components provided by 7X Energy; parcel data obtained from Fulton County Auditor's Office; road data obtained from ODOT. 5. Map Scale: 1:12,000.



www.edrdpc.com

Notes: 1. Basemap: Esri ArcGIS Online "World Topographic Map" map service. 2. This map was generated in ArcMap on July 21, 2020. 3. This is a color graphic. Reproduction in grayscale may misrepresent the data. 4. Facility components and setbacks provided by 7X Energy; delineated features provided by Cardno; public roads obtained from ODOT; parcel boundaries obtained from Fulton County Auditor's Office. 5. Map Scale: 1:6,000.

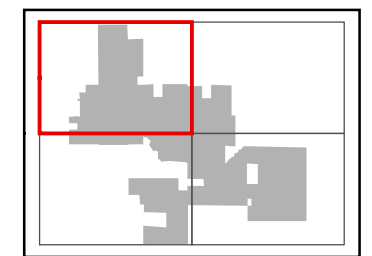


Arche Solar

Gorham Township, Fulton County, Ohio

Figure 04-1: Facility Constraints

- Residence
- Existing Transmission Line
- Delineated Stream
- Public Road
- ▨ Delineated Wetland
- ▭ Parcel Boundary
- Setbacks to Fenceline
- ▭ 10-Foot Setback from Project Area
- ▭ 25-Foot Setback from Edge of Public Roads
- ▭ 30-Foot Setback from Delineated Wetland
- ▨ 100-Foot Setback from Residences
- Project Components
- Inverter
- Access Road
- - - Underground Collection Line
- Overhead Collection Line
- Gen-tie Line
- - - Fenceline
- ▨ Collection Substation
- ▭ Laydown Yard
- ▭ O&M Building
- ▭ PV Panel Area



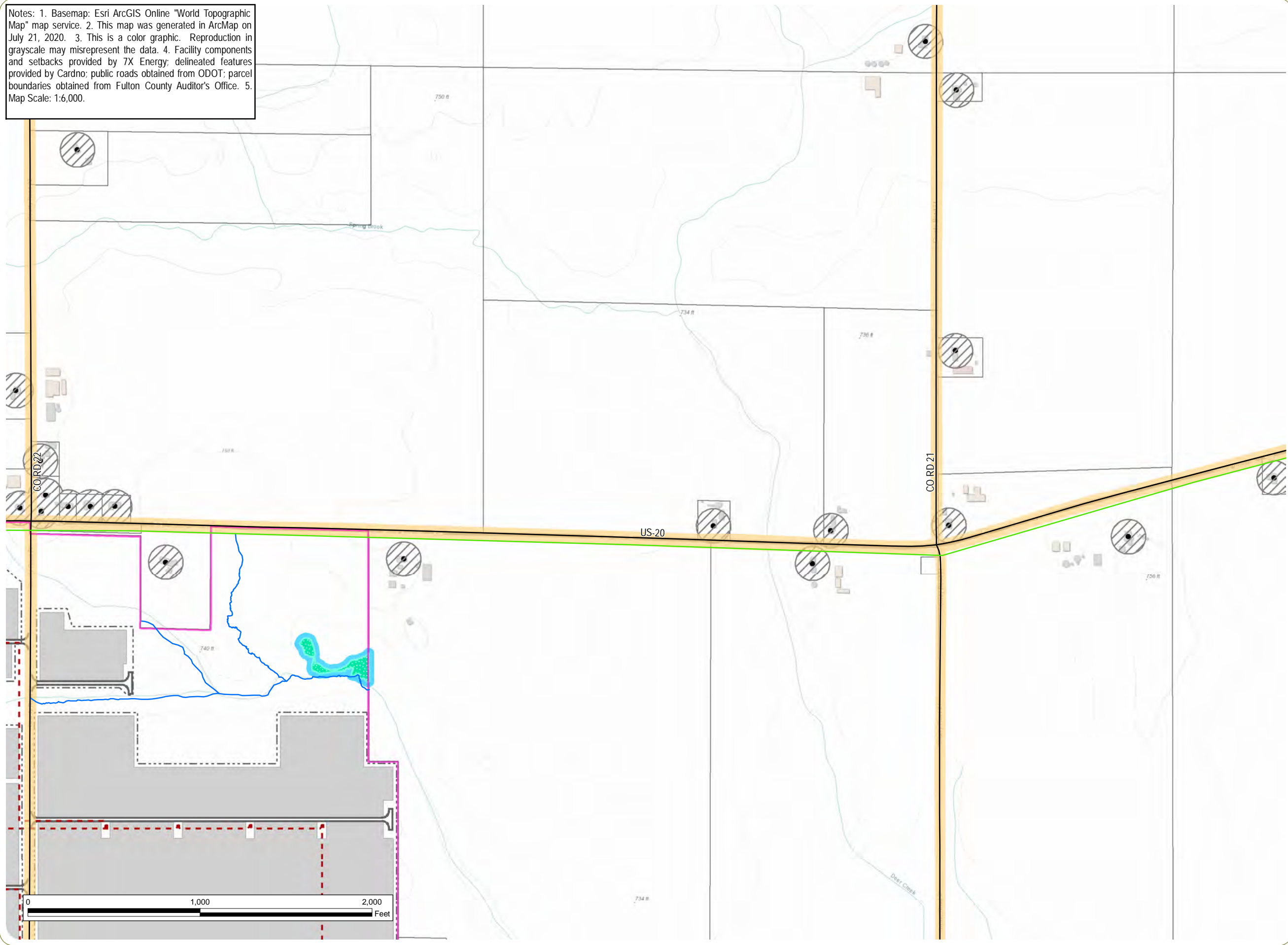
Sheet 1 of 4

7X.energy™



www.edrdpc.com

Notes: 1. Basemap: Esri ArcGIS Online "World Topographic Map" map service. 2. This map was generated in ArcMap on July 21, 2020. 3. This is a color graphic. Reproduction in grayscale may misrepresent the data. 4. Facility components and setbacks provided by 7X Energy; delineated features provided by Cardno; public roads obtained from ODOT; parcel boundaries obtained from Fulton County Auditor's Office. 5. Map Scale: 1:6,000.

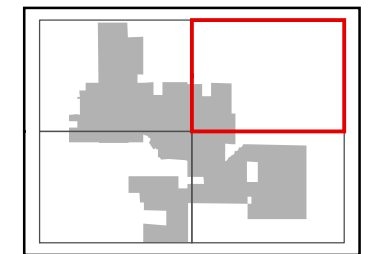


Arche Solar

Gorham Township, Fulton County, Ohio

Figure 04-1: Facility Constraints

- Residence
- Existing Transmission Line
- Delineated Stream
- Public Road
- Delineated Wetland
- Parcel Boundary
- Setbacks to Fenceline
 - 10-Foot Setback from Project Area
 - 25-Foot Setback from Edge of Public Roads
 - 30-Foot Setback from Delineated Wetland
 - 100-Foot Setback from Residences
- Project Components
 - Inverter
 - Access Road
 - - - Underground Collection Line
 - - - Fenceline
 - PV Panel Area

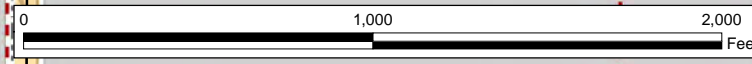


Sheet 2 of 4

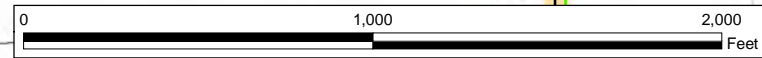
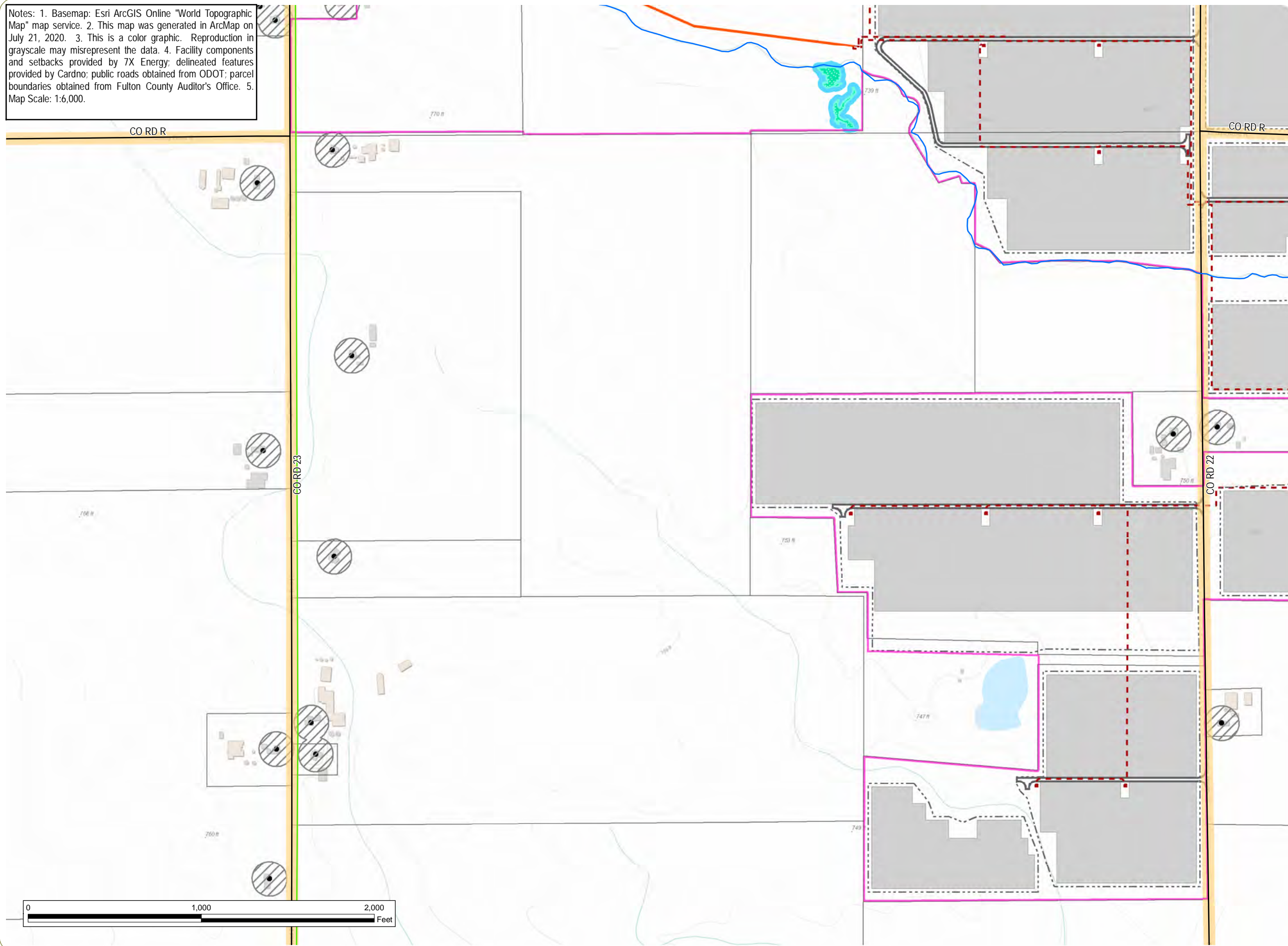
7x.energy™



www.edrdpc.com



Notes: 1. Basemap: Esri ArcGIS Online "World Topographic Map" map service. 2. This map was generated in ArcMap on July 21, 2020. 3. This is a color graphic. Reproduction in grayscale may misrepresent the data. 4. Facility components and setbacks provided by 7X Energy; delineated features provided by Cardno; public roads obtained from ODOT; parcel boundaries obtained from Fulton County Auditor's Office. 5. Map Scale: 1:6,000.

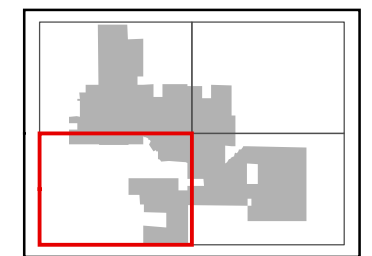


Arche Solar

Gorham Township, Fulton County, Ohio

Figure 04-1: Facility Constraints

- Residence
- Existing Transmission Line
- Delineated Stream
- Public Road
- Delineated Wetland
- Parcel Boundary
- Setbacks to Fenceline
 - 10-Foot Setback from Project Area
 - 25-Foot Setback from Edge of Public Roads
 - 30-Foot Setback from Delineated Wetland
 - 100-Foot Setback from Residences
- Project Components
 - Inverter
 - Access Road
 - - - Underground Collection Line
 - Overhead Collection Line
 - - - Fenceline
 - PV Panel Area



Sheet 3 of 4

7x.energy™



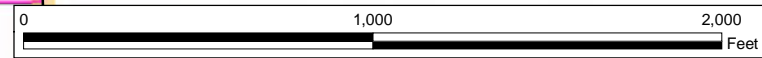
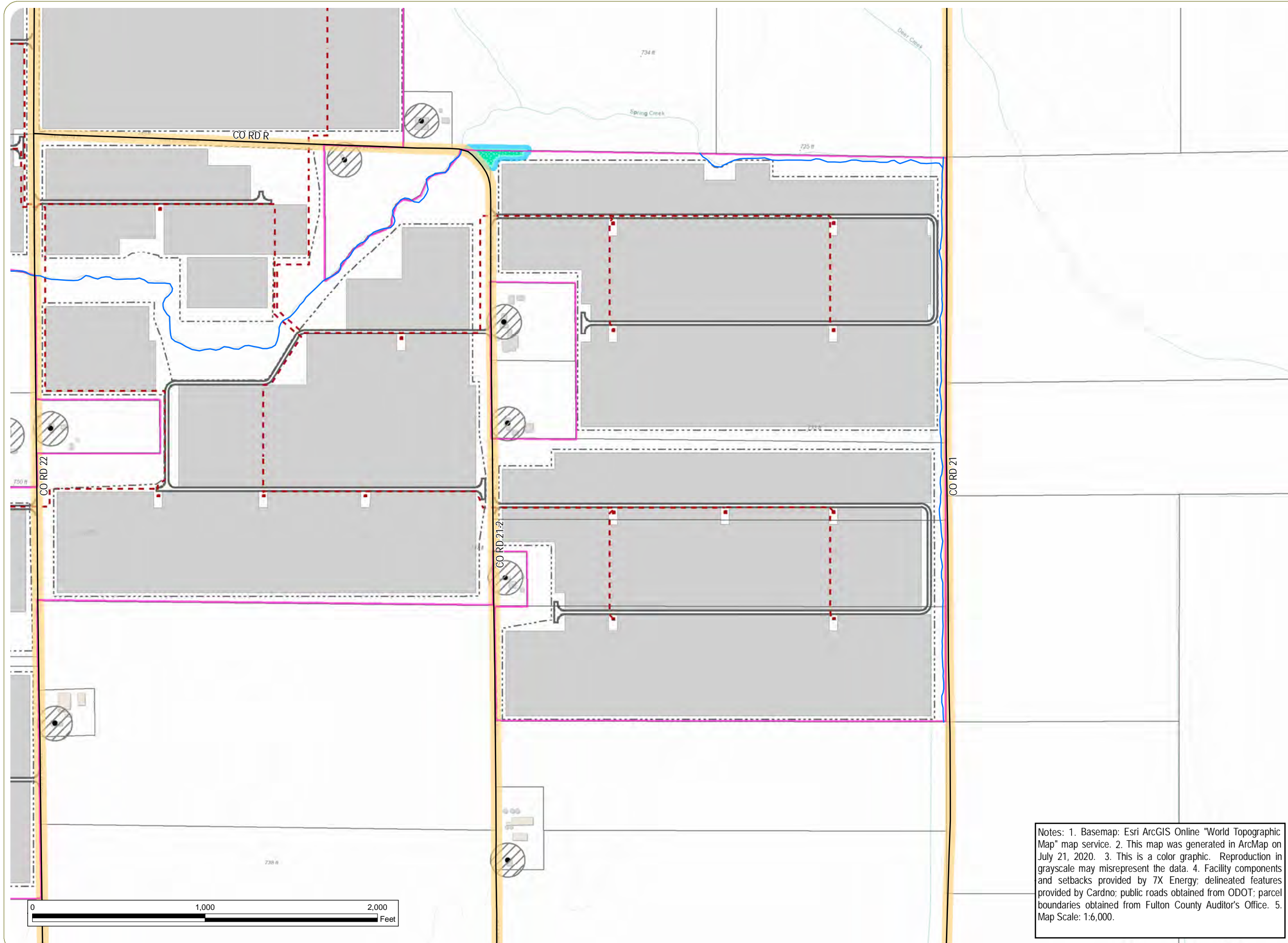
www.edrdpc.com

Arche Solar

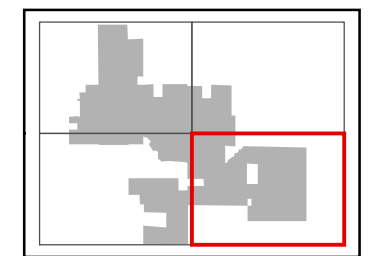
Gorham Township, Fulton County, Ohio

Figure 04-1: Facility Constraints

- Residence
- Delineated Stream
- Public Road
- Delineated Wetland
- Parcel Boundary
- Setbacks to Fenceline
 - 10-Foot Setback from Project Area
 - 25-Foot Setback from Edge of Public Roads
 - 30-Foot Setback from Delineated Wetland
 - 100-Foot Setback from Residences
- Project Components
 - Inverter
 - Access Road
 - - - Underground Collection Line
 - - - Fenceline
 - PV Panel Area



Notes: 1. Basemap: Esri ArcGIS Online "World Topographic Map" map service. 2. This map was generated in ArcMap on July 21, 2020. 3. This is a color graphic. Reproduction in grayscale may misrepresent the data. 4. Facility components and setbacks provided by 7X Energy; delineated features provided by Cardno; public roads obtained from ODOT; parcel boundaries obtained from Fulton County Auditor's Office. 5. Map Scale: 1:6,000.



Sheet 4 of 4



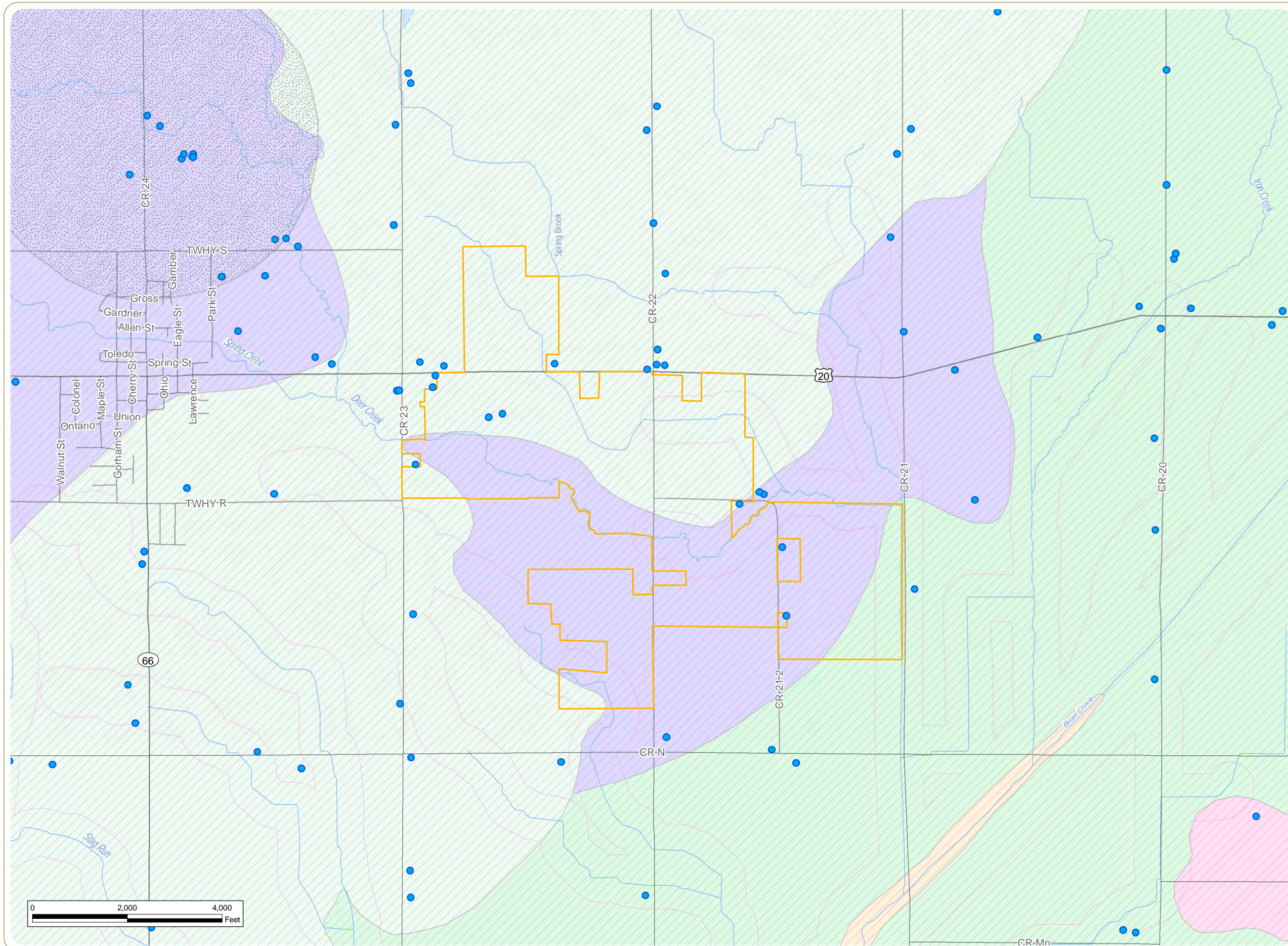
www.edrdpc.com

Arche Solar

Gorham Township, Fulton County, Ohio

Figure 08-1: Drinking Water Resources

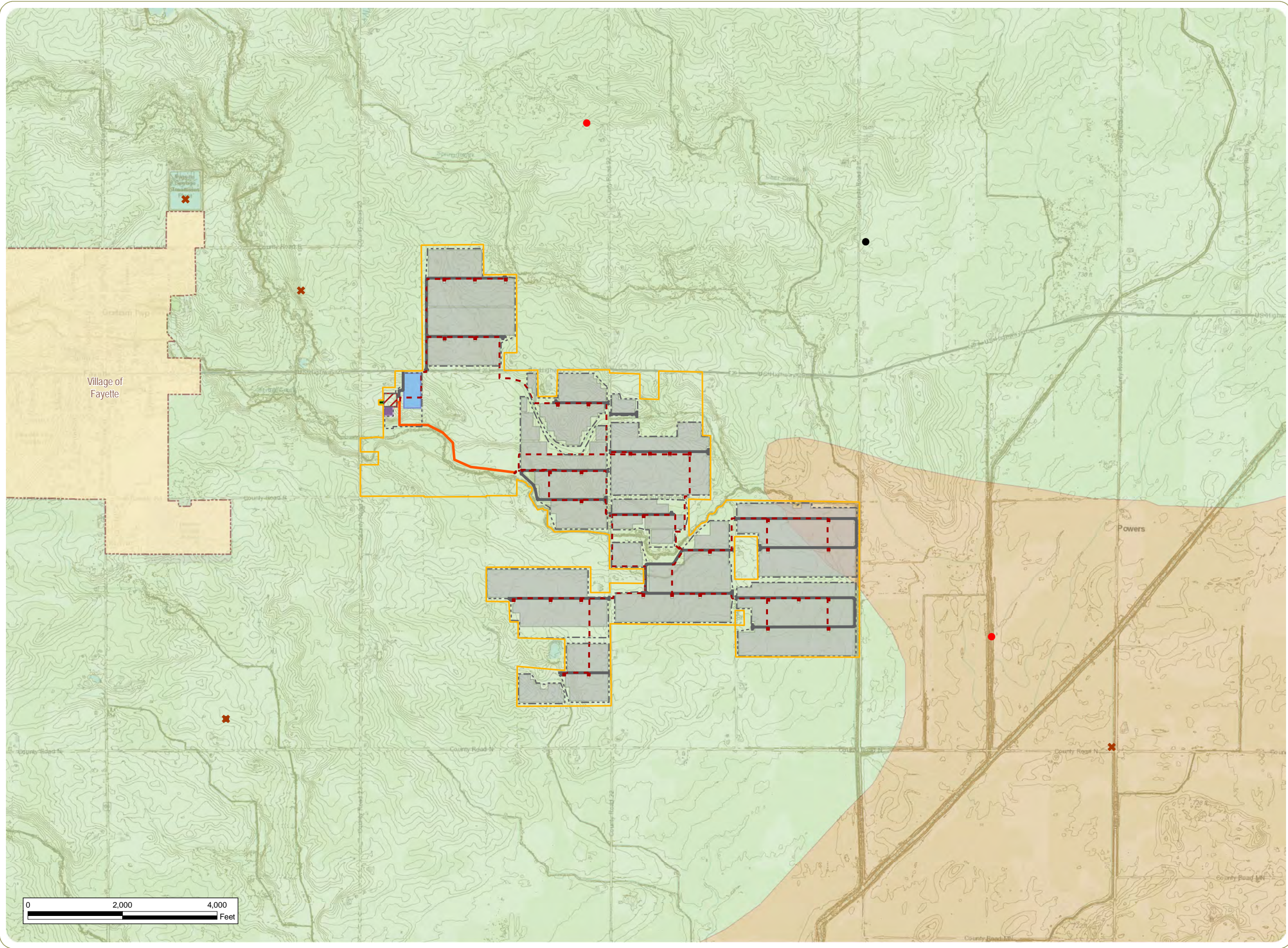
- Water Well
 - River/Stream
 - Groundwater Protection Area
 - Inland Source Water Protection Area
 - Project Area
- Aquifers**
- Lake Maume Beach Ridge Aquifer
 - Lake Maume Lacustrine Aquifer
 - Tiffin River Alluvial Aquifer
 - Williams Complex Aquifer
 - Williams End Moraine Aquifer



Notes: 1. Basemap: Esri StreetMap North America, 2008. 2. This map was generated in ArcMap on July 16, 2020. 3. This is a color graphic. Reproduction in grayscale may misrepresent the data. 4. Project Area provided by 7X Energy; source water protection area and water wells obtained from ODNR. 5. Map Scale: 1:24,000.



www.edrdpc.com



Arche Solar

Gorham Township, Fulton County, Ohio

Figure 08-2: Geological Features

- 2-Foot Contour
- - - City/Village Boundary
- Bedrock Formation
 - Devonian and/or Mississippian, shale, black shale
 - Mississippian, shale
- Oil/Gas Wells
 - Unknown Status
 - ✕ Dry hole
 - Expired permit
 - Plugged Well
- Project Components
 - Inverter
 - Access Road
 - - - Underground Collection Line
 - Overhead Collection Line
 - Gen-tie Line
 - - - Fenceline
 - ▨ Collection Substation
 - Laydown Yard
 - O&M Building
 - PV Panel Area
 - Project Area



Notes: 1. Basemap: Esri ArcGIS Online "World Topographic Map" map service. 2. This map was generated in ArcMap on July 16, 2020. 3. This is a color graphic. Reproduction in grayscale may misrepresent the data. 4. Project Area provided by 7X Energy; oil and gas well data obtained from ODNR; contours calculated by EDR using DEM data. 5. Map Scale: 1:24,000.


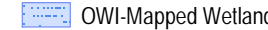


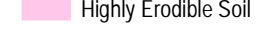

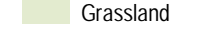
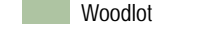


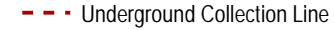
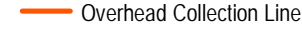



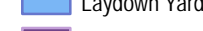

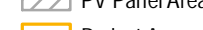
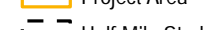
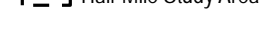


www.edrdpc.com

Arche Solar

Gorham Township, Fulton County, Ohio

Figure 08-3: Ecological Features

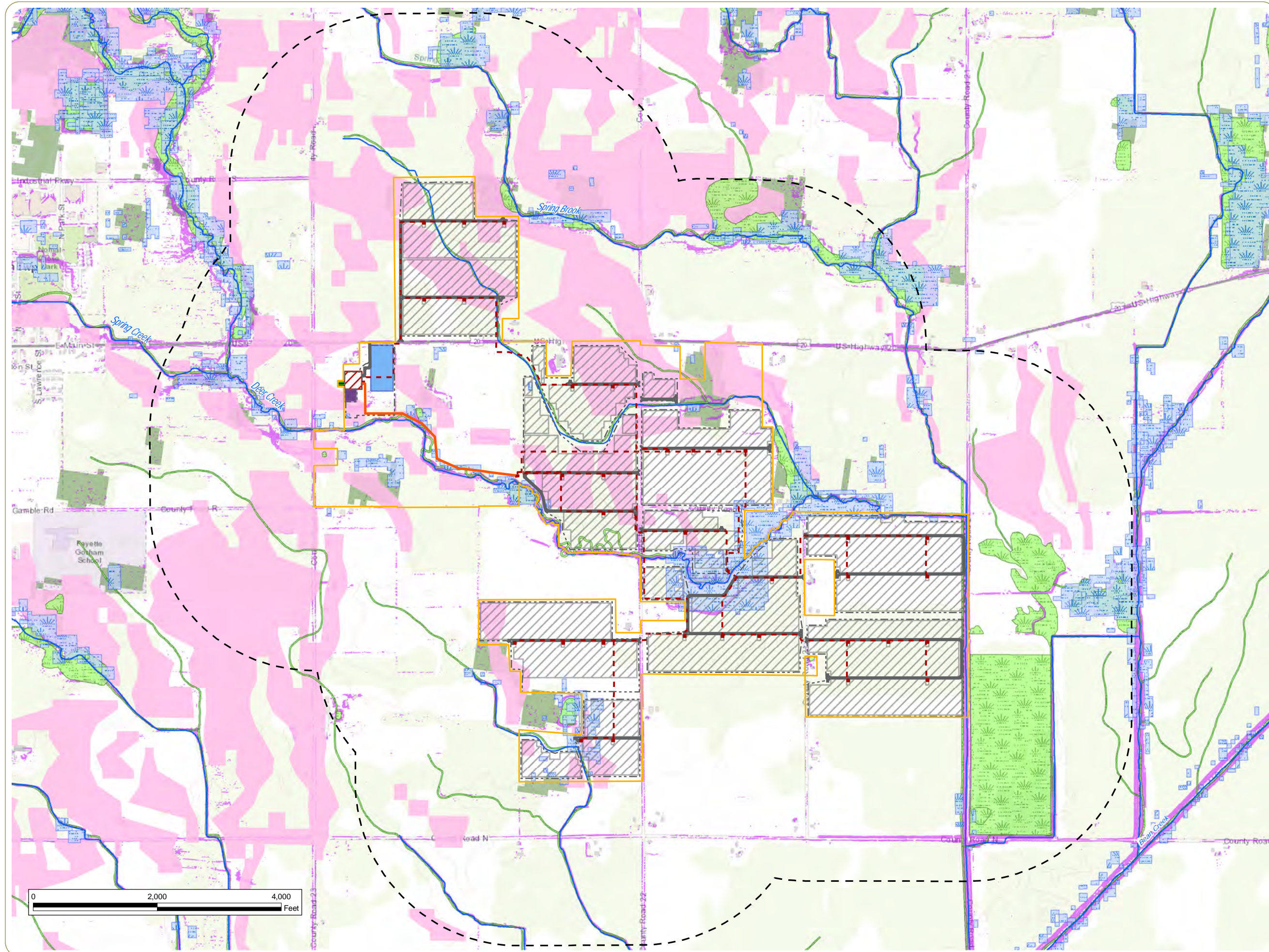
-  River/Stream
-  OWI-Mapped Wetland
-  NWI-Mapped Wetland
-  Steep Slope (>12%)
-  Highly Erodible Soil
- Undeveloped Land
 -  Barren Land
 -  Grassland
 -  Woodlot
- Project Components
 -  Inverter
 -  Access Road
 -  Underground Collection Line
 -  Overhead Collection Line
 -  Gen-tie Line
 -  Fenceline
 -  Collection Substation
 -  Laydown Yard
 -  O&M Building
 -  PV Panel Area
 -  Project Area
 -  Half-Mile Study Area



Notes: 1. Basemap: Esri ArcGIS Online "World Topographic Map" map service. 2. This map was generated in ArcMap on July 21, 2020. 3. This is a color graphic. Reproduction in grayscale may misrepresent the data. 4. Project Area provided by 7X Energy; steep slopes calculated by EDR using DEM data; wetland, erodible land, and ODNR land data obtained from ODNR; undeveloped land obtained from NLCD. 5. Map Scale: 1:18,000.



www.edrdpc.com

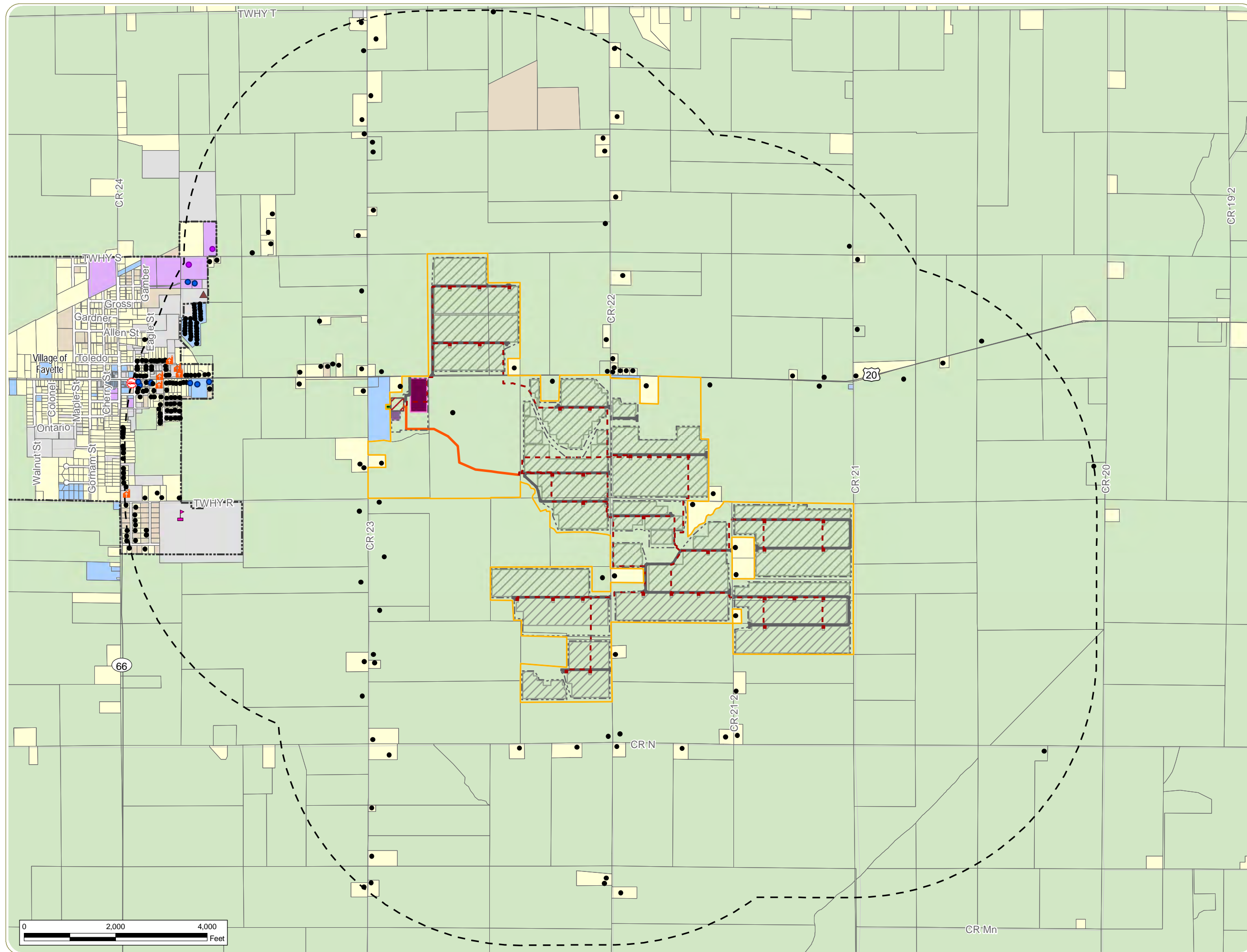


Arche Solar

Gorham Township, Fulton County, Ohio

Figure 08-4: Land Use

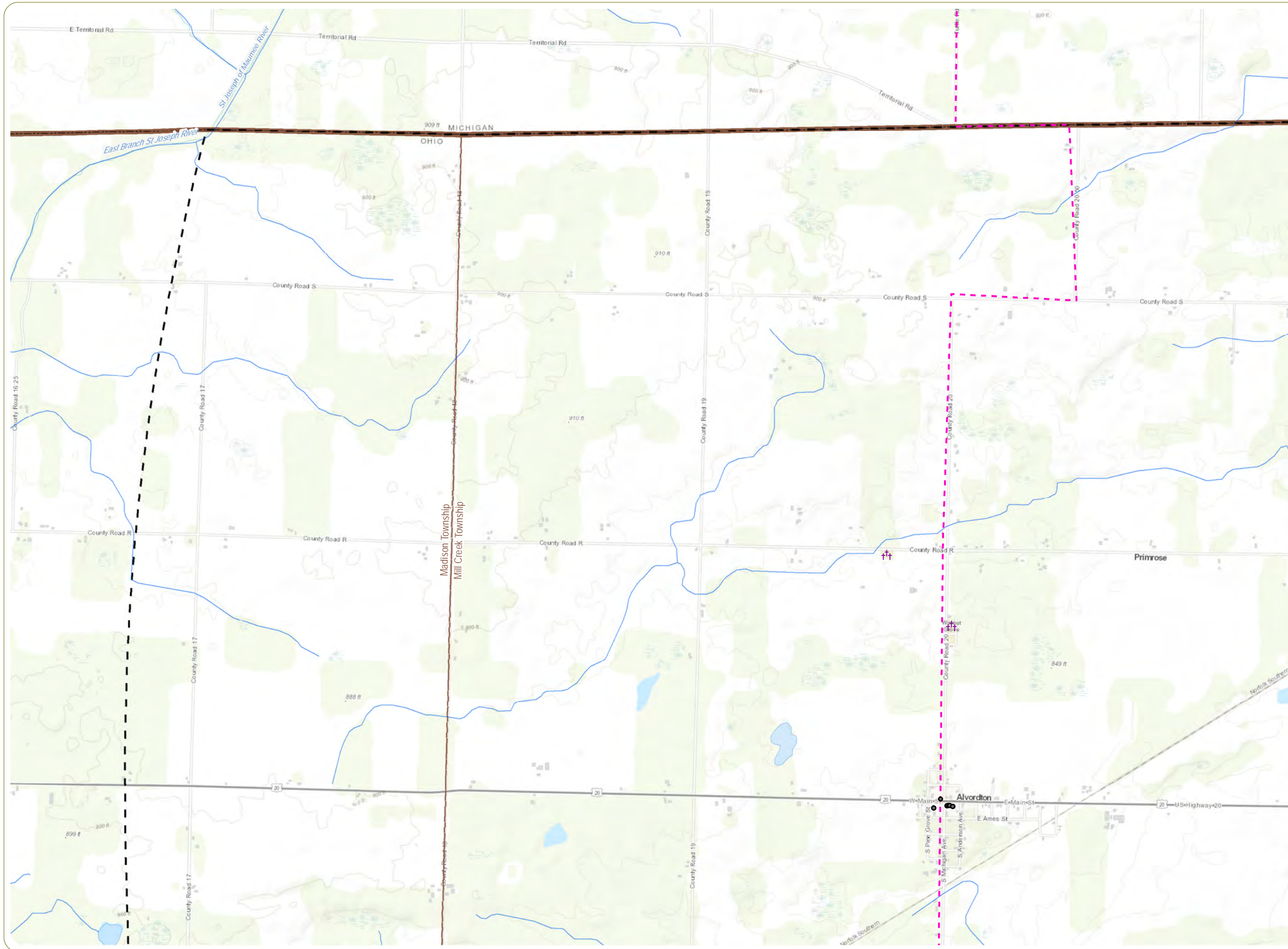
- Commercial Structure
 - ▲ Municipal Building
 - ✛ Church
 - 🚒 Fire Station
 - Industrial Structure
 - Residence
 - 🎓 School
 - ▭ Parcel Boundary
- Land Use
- Agricultural
 - Commercial
 - Exempt
 - Industrial
 - Residential
 - Vacant
- Project Components
- Inverter
 - Access Road
 - - - Underground Collection Line
 - Overhead Collection Line
 - Gen-tie Line
 - - - Fenceline
 - ▨ Collection Substation
 - Laydown Yard
 - O&M Building
 - ▨ PV Panel Area
 - ▭ Project Area
 - ▭ 1-Mile Study Area



Notes: 1. Basemap: Esri StreetMap North America, 2008. 2. This map was generated in ArcMap on July 16, 2020. 3. This is a color graphic. Reproduction in grayscale may misrepresent the data. 4. Project Area provided by 7X Energy; land use was obtained from Fulton County Auditor's Office; structures and residences digitized by EDR using aerial imagery. 5. Map Scale: 1:24,000.







www.edrdpc.com

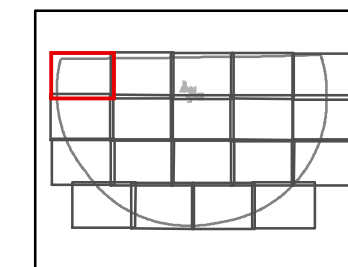


Arche Solar

Gorham Township, Fulton County, Ohio

Figure 08-5: Cultural and Recreational Resources


-  OGS Cemetery
-  OHI Historic Structure
-  North Country Trail
-  10-Mile Study Area



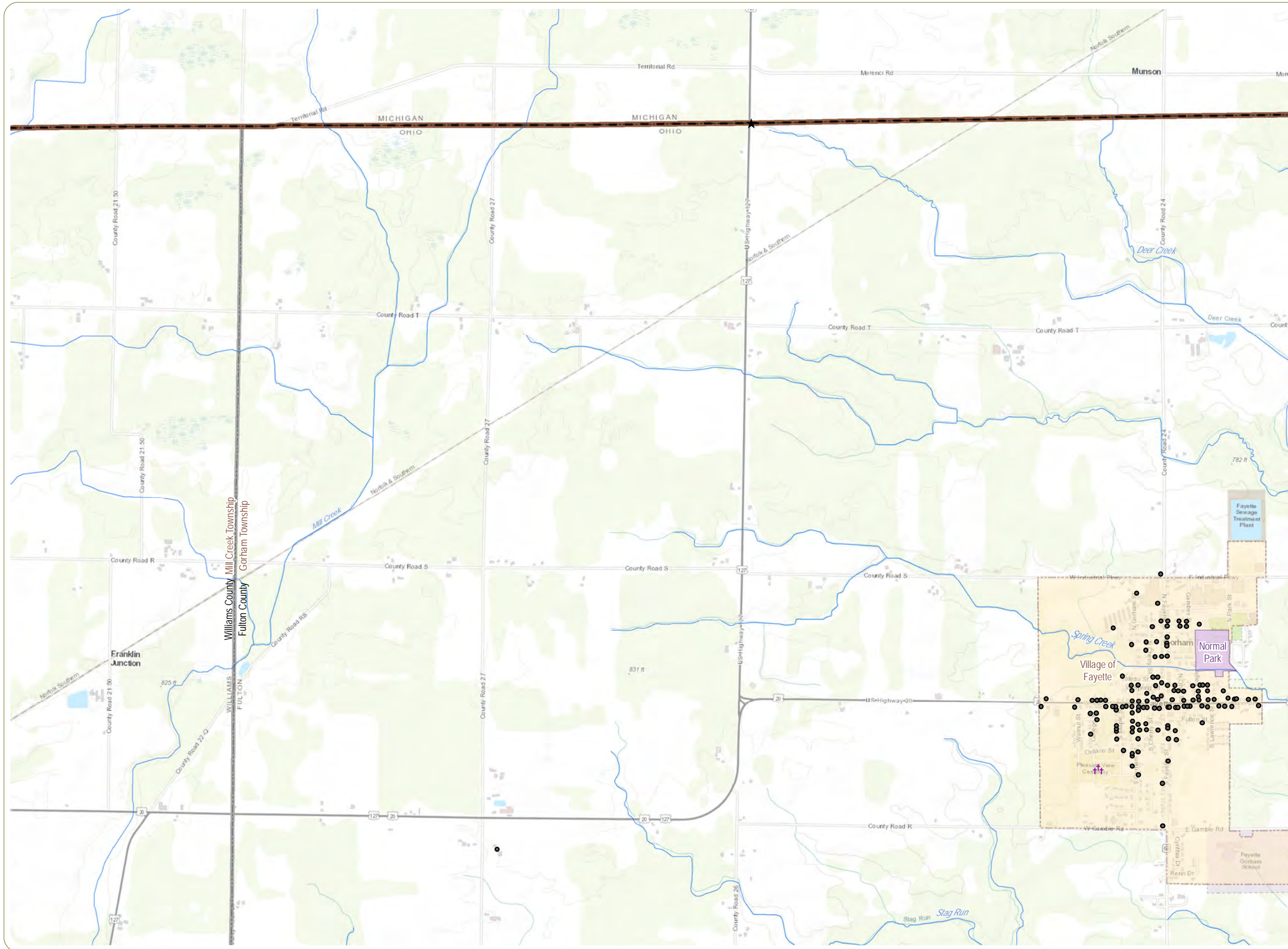
Sheet 1 of 19



Notes: 1. Basemap: Esri ArcGIS Online "World Topographic Map" map service. 2. This map was generated in ArcMap on July 17, 2020. 3. This is a color graphic. Reproduction in grayscale may misrepresent the data. 4. Project Area provided by 7X Energy; historic resources obtained from Ohio History Connection database; ODNR features obtained from ODNR database; local parks digitized from ESRI World Topographic and parcel data from Fulton County Auditor's Office; North Country Trail digitized from ESRI Topographic Map and North Country Trail Association map. 5. Map Scale: 1:24,000.



www.edrdpc.com

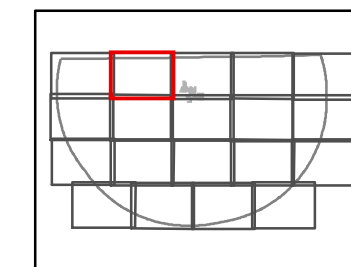


Arche Solar

Gorham Township, Fulton County, Ohio

Figure 08-5: Cultural and Recreational Resources


- ★ Historic Marker
- ✚ OGS Cemetery
- OHI Historic Structure
- Local Park/Recreation Area
- 10-Mile Study Area



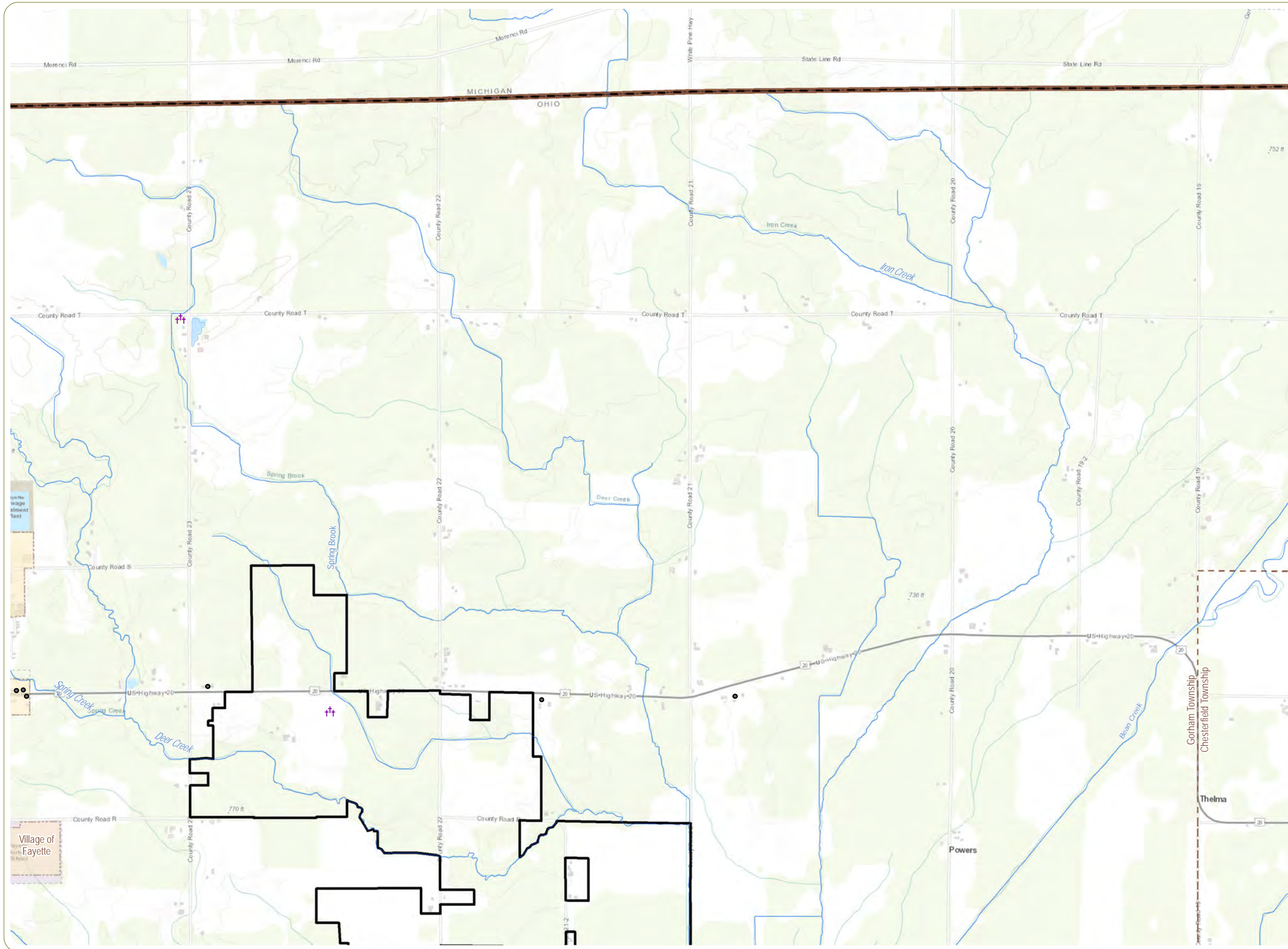
Sheet 2 of 19



Notes: 1. Basemap: Esri ArcGIS Online "World Topographic Map" map service. 2. This map was generated in ArcMap on July 17, 2020. 3. This is a color graphic. Reproduction in grayscale may misrepresent the data. 4. Project Area provided by 7X Energy; historic resources obtained from Ohio History Connection database; ODNr features obtained from ODNr database; local parks digitized from ESRI World Topographic and parcel data from Fulton County Auditor's Office; North Country Trail digitized from ESRI Topographic Map and North Country Trail Association map. 5. Map Scale: 1:24,000.







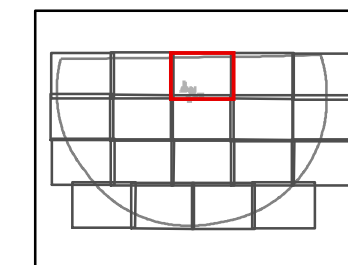
www.edrdpc.com



Arche Solar
 Gorham Township, Fulton
 County, Ohio

Figure 08-5: Cultural and
 Recreational Resources


-  OGS Cemetery
-  OHI Historic Structure
-  Project Area
-  10-Mile Study Area



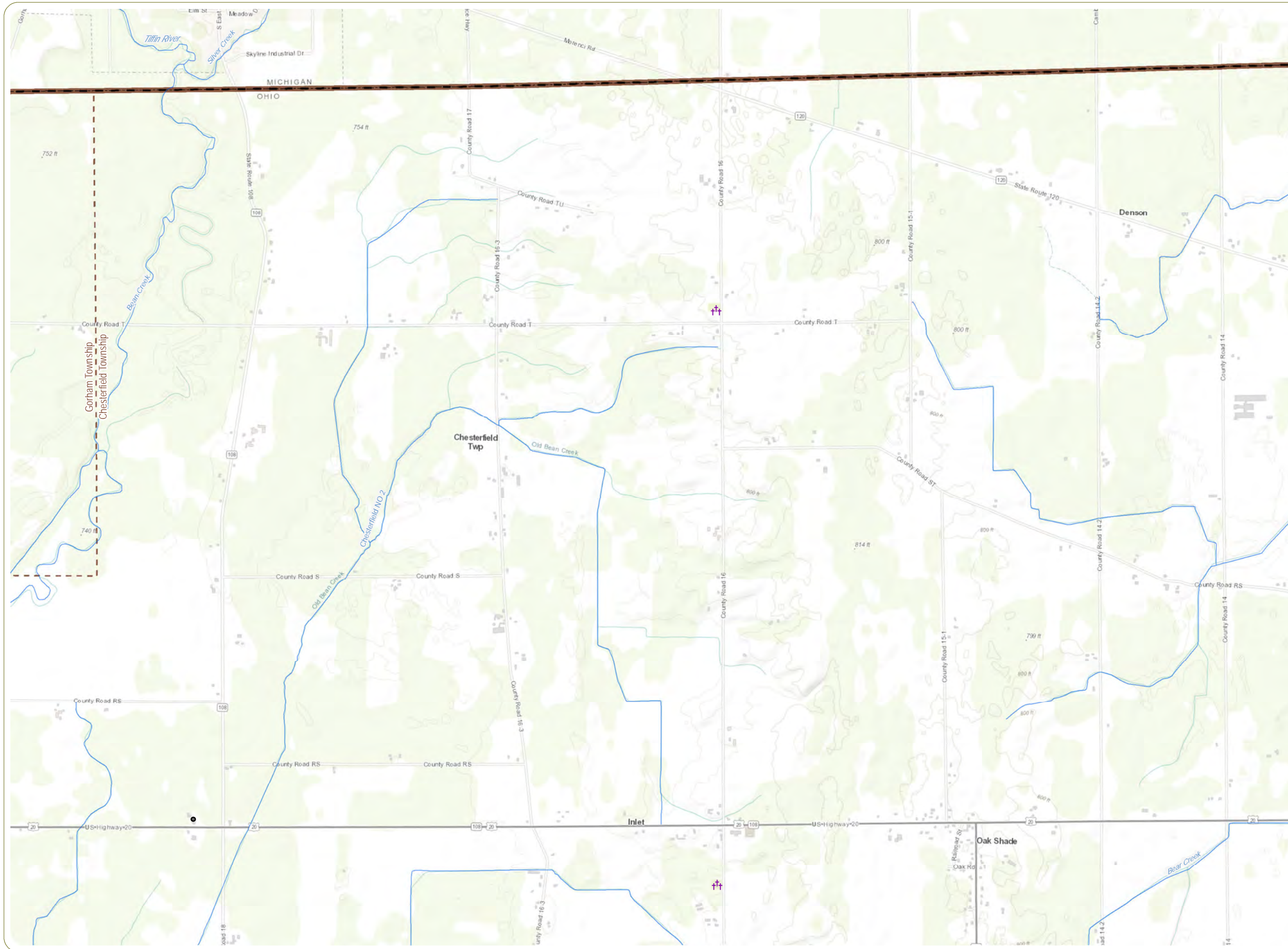
Sheet 3 of 19



Notes: 1. Basemap: Esri ArcGIS Online "World Topographic Map" map service. 2. This map was generated in ArcMap on July 17, 2020. 3. This is a color graphic. Reproduction in grayscale may misrepresent the data. 4. Project Area provided by 7X Energy; historic resources obtained from Ohio History Connection database; ODNr features obtained from ODNr database; local parks digitized from ESRI World Topographic and parcel data from Fulton County Auditor's Office; North Country Trail digitized from ESRI Topographic Map and North Country Trail Association map. 5. Map Scale: 1:24,000.






www.edrdpc.com

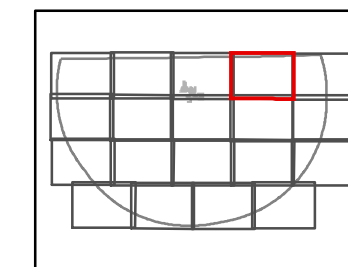


Arche Solar

Gorham Township, Fulton County, Ohio

Figure 08-5: Cultural and Recreational Resources


-  OGS Cemetery
-  OHI Historic Structure
-  10-Mile Study Area



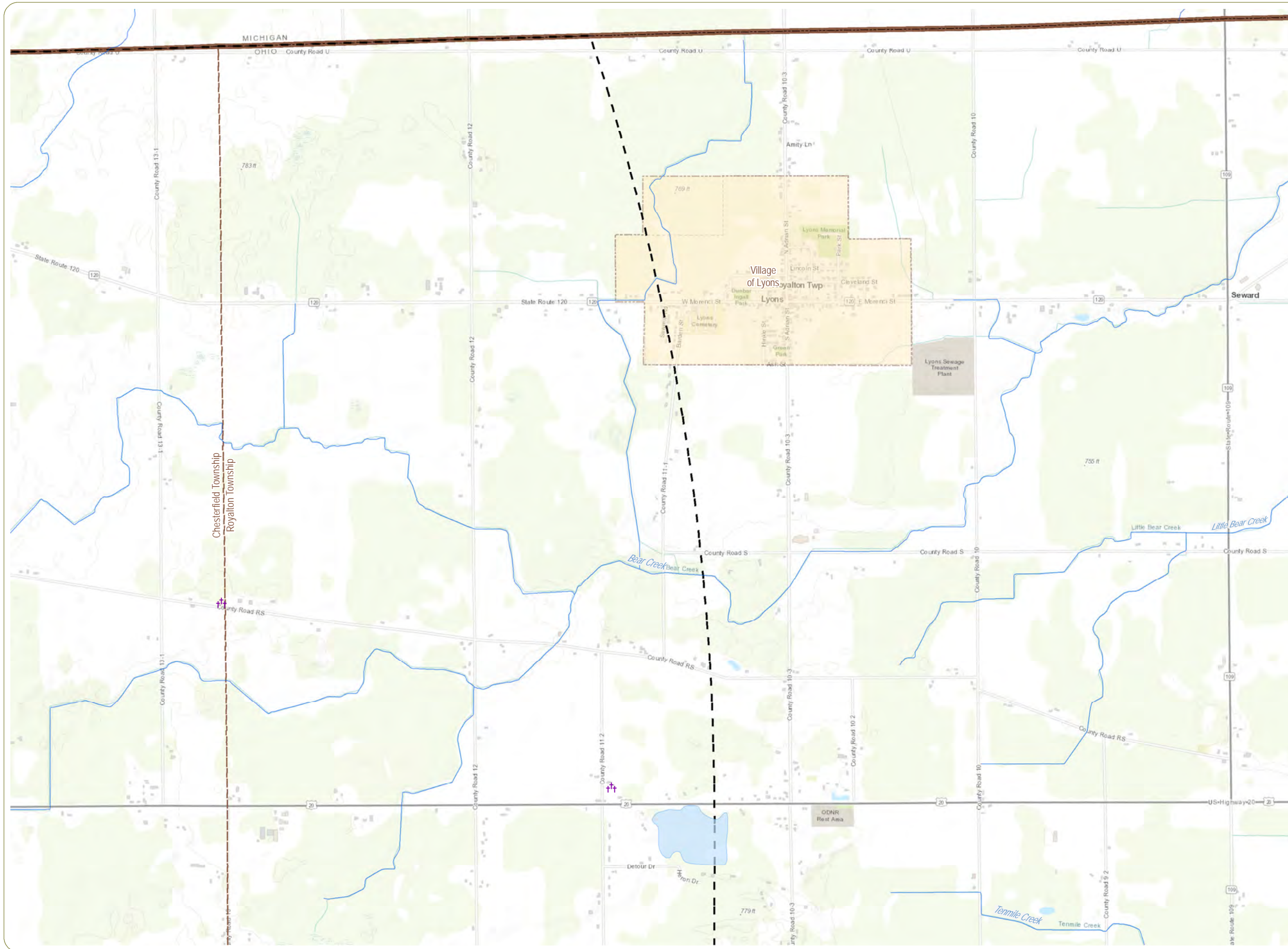
Sheet 4 of 19



Notes: 1. Basemap: Esri ArcGIS Online "World Topographic Map" map service. 2. This map was generated in ArcMap on July 17, 2020. 3. This is a color graphic. Reproduction in grayscale may misrepresent the data. 4. Project Area provided by 7X Energy; historic resources obtained from Ohio History Connection database; ODNr features obtained from ODNr database; local parks digitized from ESRI World Topographic and parcel data from Fulton County Auditor's Office; North Country Trail digitized from ESRI Topographic Map and North Country Trail Association map. 5. Map Scale: 1:24,000.

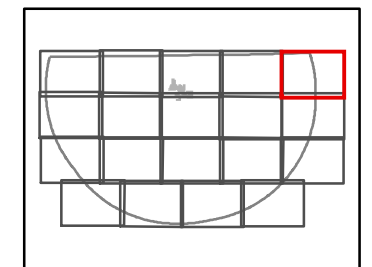


www.edrdpc.com



Arche Solar
 Gorham Township, Fulton
 County, Ohio
 Figure 08-5: Cultural and
 Recreational Resources

- OGS Cemetery
- 10-Mile Study Area



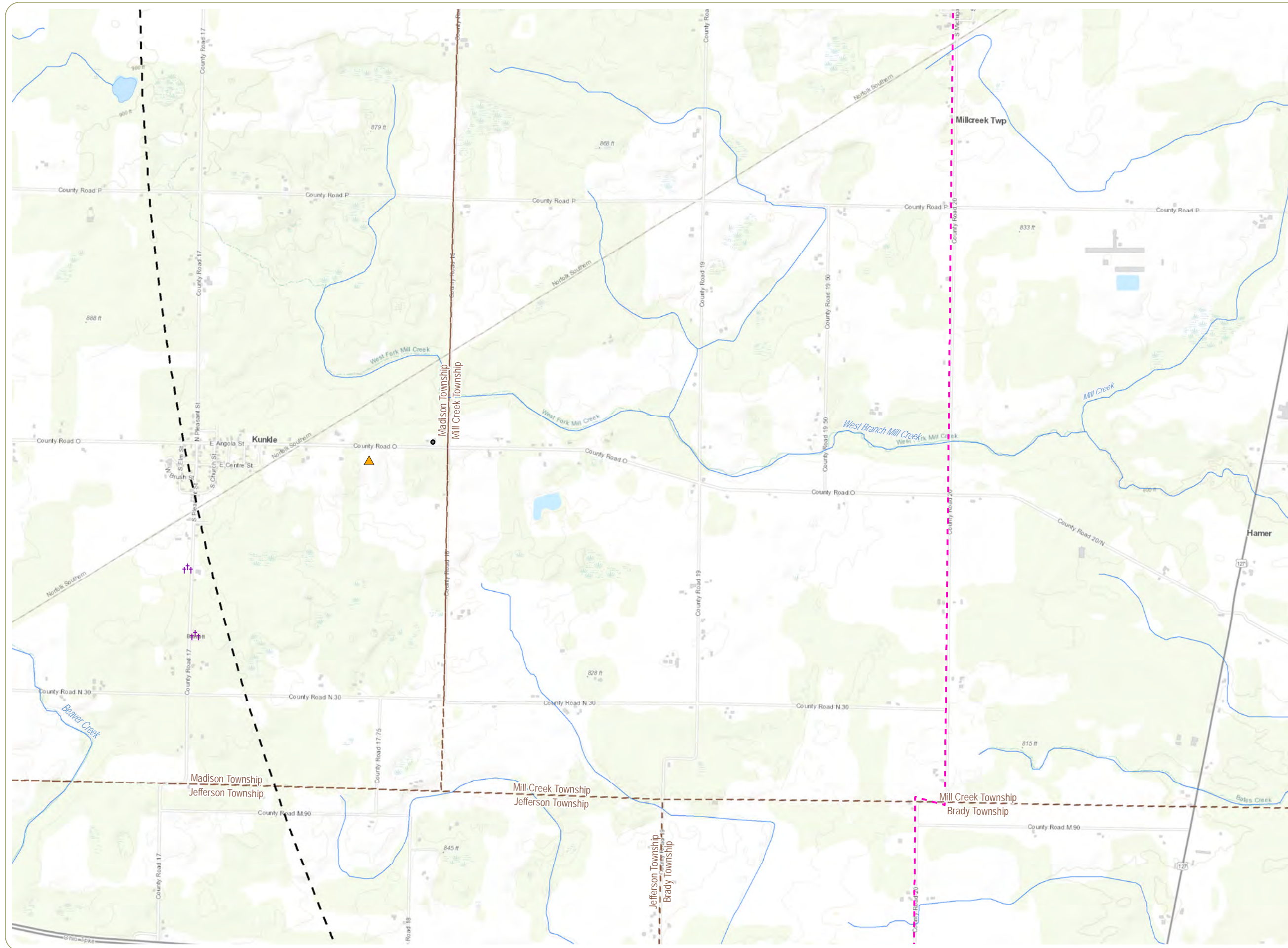
Sheet 5 of 19



Notes: 1. Basemap: Esri ArcGIS Online "World Topographic Map" map service. 2. This map was generated in ArcMap on July 17, 2020. 3. This is a color graphic. Reproduction in grayscale may misrepresent the data. 4. Project Area provided by 7X Energy; historic resources obtained from Ohio History Connection database; ODNR features obtained from ODNR database; local parks digitized from ESRI World Topographic and parcel data from Fulton County Auditor's Office; North Country Trail digitized from ESRI Topographic Map and North Country Trail Association map. 5. Map Scale: 1:24,000.



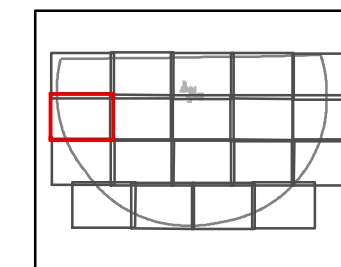
www.edrdpc.com



Arche Solar
 Gorham Township, Fulton
 County, Ohio

Figure 08-5: Cultural and
 Recreational Resources


- ▲ NRHP-Listed Site
- ✝ OGS Cemetery
- OHI Historic Structure
- - - North Country Trail
- ⌈ ⌋ 10-Mile Study Area



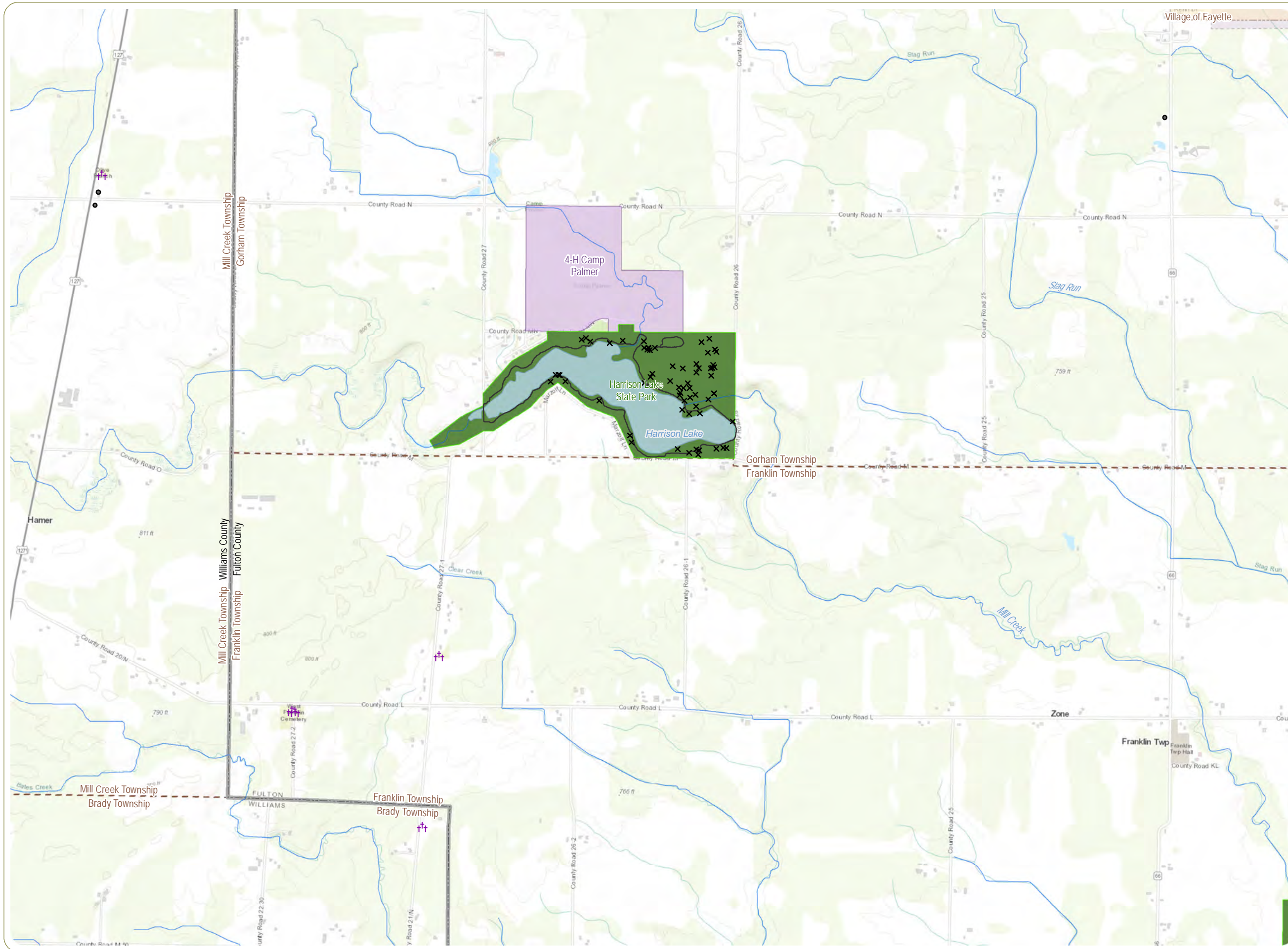
Sheet 6 of 19



Notes: 1. Basemap: Esri ArcGIS Online "World Topographic Map" map service. 2. This map was generated in ArcMap on July 17, 2020. 3. This is a color graphic. Reproduction in grayscale may misrepresent the data. 4. Project Area provided by 7X Energy; historic resources obtained from Ohio History Connection database; ODNr features obtained from ODNr database; local parks digitized from ESRI World Topographic and parcel data from Fulton County Auditor's Office; North Country Trail digitized from ESRI Topographic Map and North Country Trail Association map. 5. Map Scale: 1:24,000.



www.edrdpc.com

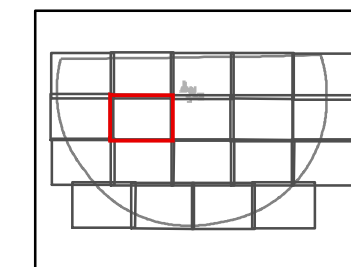


Arche Solar

Gorham Township, Fulton County, Ohio

Figure 08-5: Cultural and Recreational Resources


- OGS Cemetery
- OHI Historic Structure
- ODNR POI
- ODNR Trail
- Local Park/Recreation Area
- ODNR Land
- 10-Mile Study Area



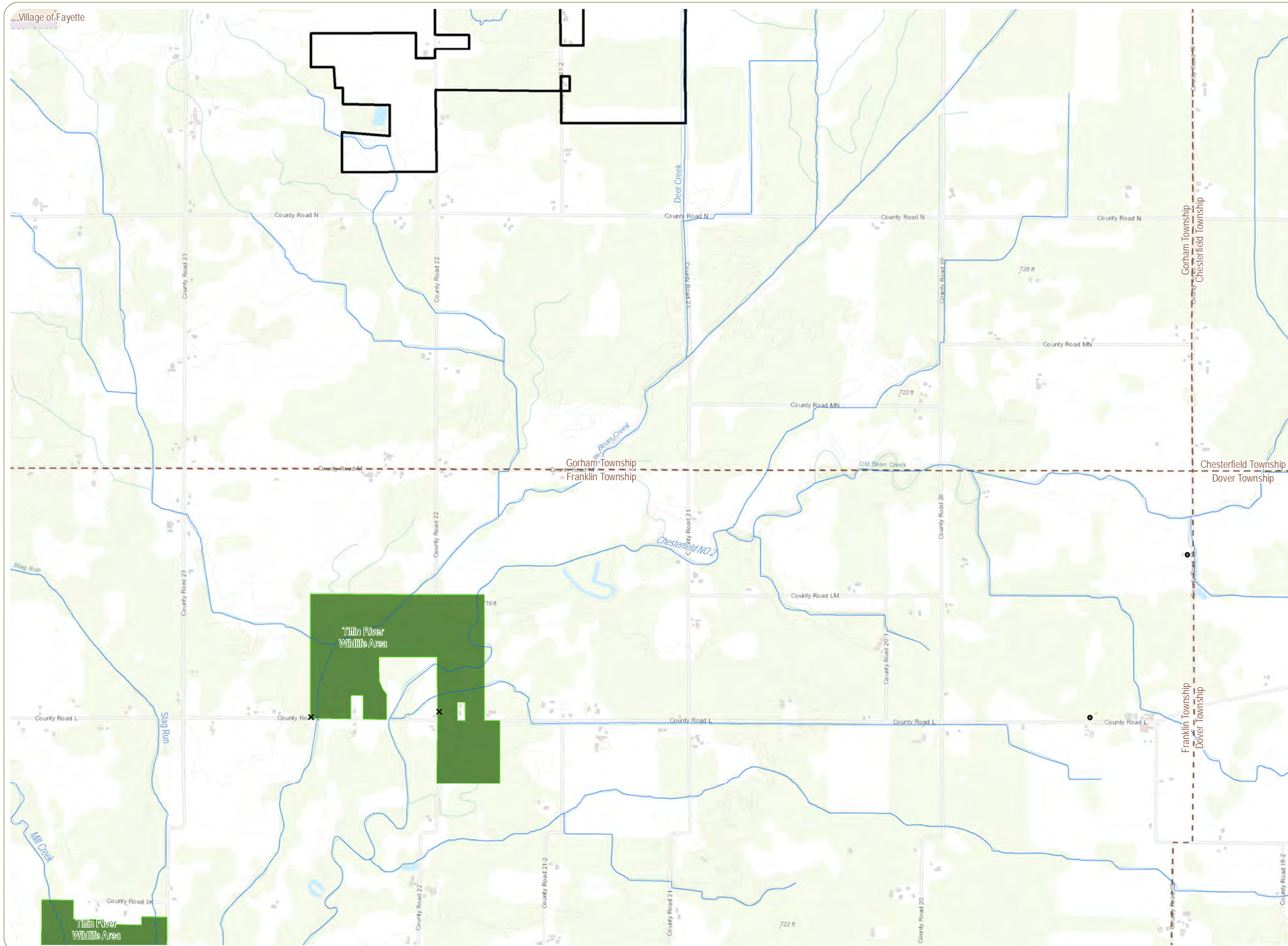
Sheet 7 of 19



Notes: 1. Basemap: Esri ArcGIS Online "World Topographic Map" map service. 2. This map was generated in ArcMap on July 17, 2020. 3. This is a color graphic. Reproduction in grayscale may misrepresent the data. 4. Project Area provided by 7X Energy; historic resources obtained from Ohio History Connection database; ODNR features obtained from ODNR database; local parks digitized from ESRI World Topographic and parcel data from Fulton County Auditor's Office; North Country Trail digitized from ESRI Topographic Map and North Country Trail Association map. 5. Map Scale: 1:24,000.



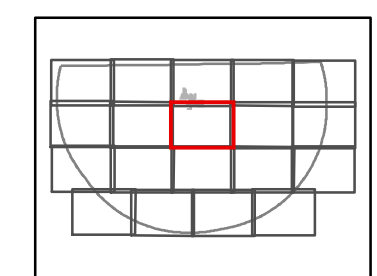
www.edrdpc.com



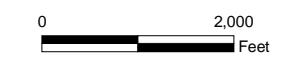
Arche Solar
 Gorham Township, Fulton
 County, Ohio

Figure 08-5: Cultural and
 Recreational Resources

- OHI Historic Structure
- × ODNR POI
- ODNR Land
- ▭ Project Area
- - - 10-Mile Study Area



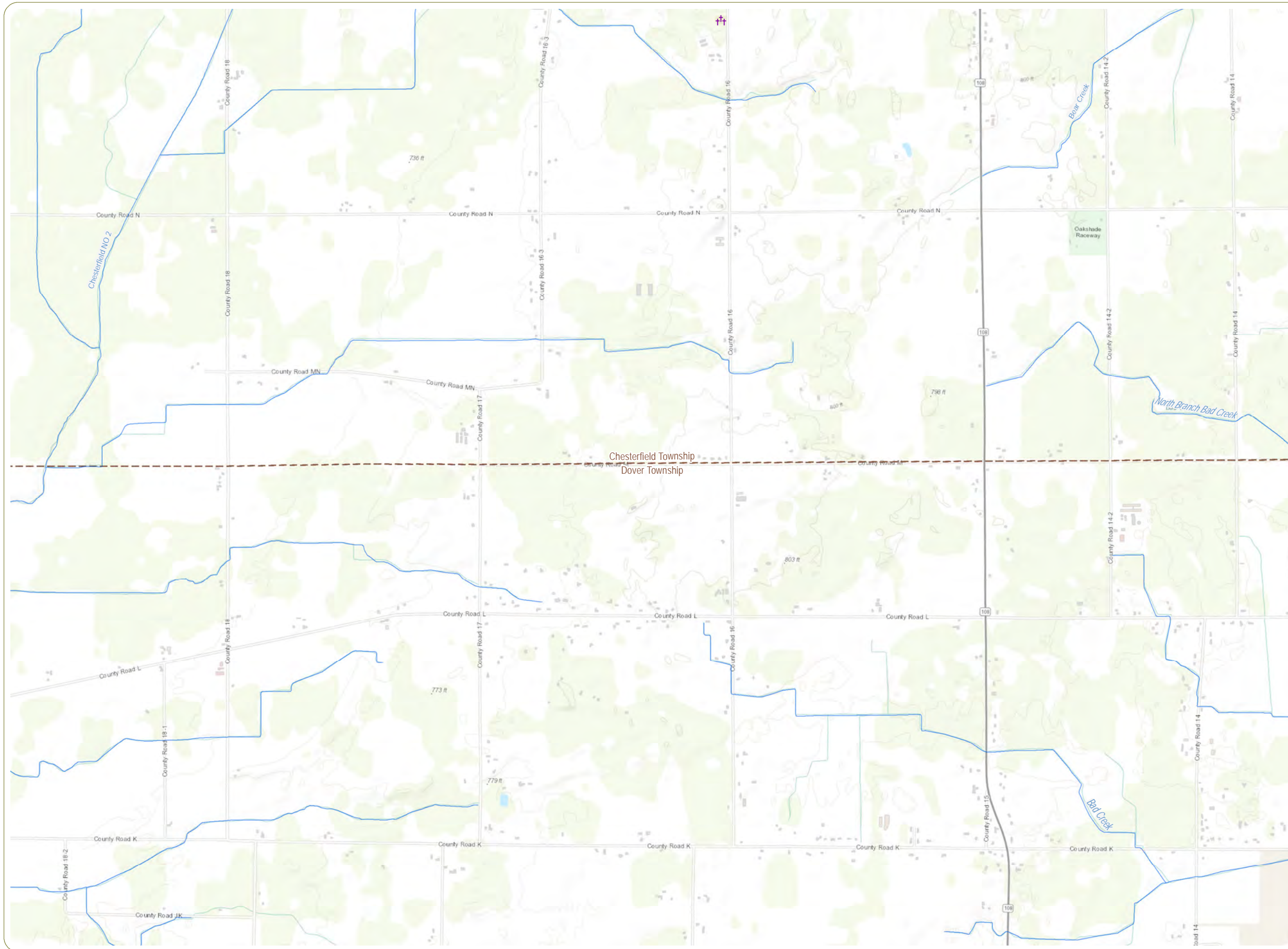
Sheet 8 of 19



Notes: 1. Basemap: Esri ArcGIS Online "World Topographic Map" map service. 2. This map was generated in ArcMap on July 17, 2020. 3. This is a color graphic. Reproduction in grayscale may misrepresent the data. 4. Project Area provided by 7X Energy; historic resources obtained from Ohio History Connection database; ODNR features obtained from ODNR database; local parks digitized from ESRI World Topographic and parcel data from Fulton County Auditor's Office; North Country Trail digitized from ESRI Topographic Map and North Country Trail Association map. 5. Map Scale: 1:24,000.





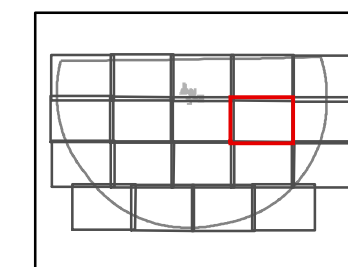
www.edrdpc.com



Arche Solar
 Gorham Township, Fulton
 County, Ohio

Figure 08-5: Cultural and
 Recreational Resources


-  OGS Cemetery
-  10-Mile Study Area



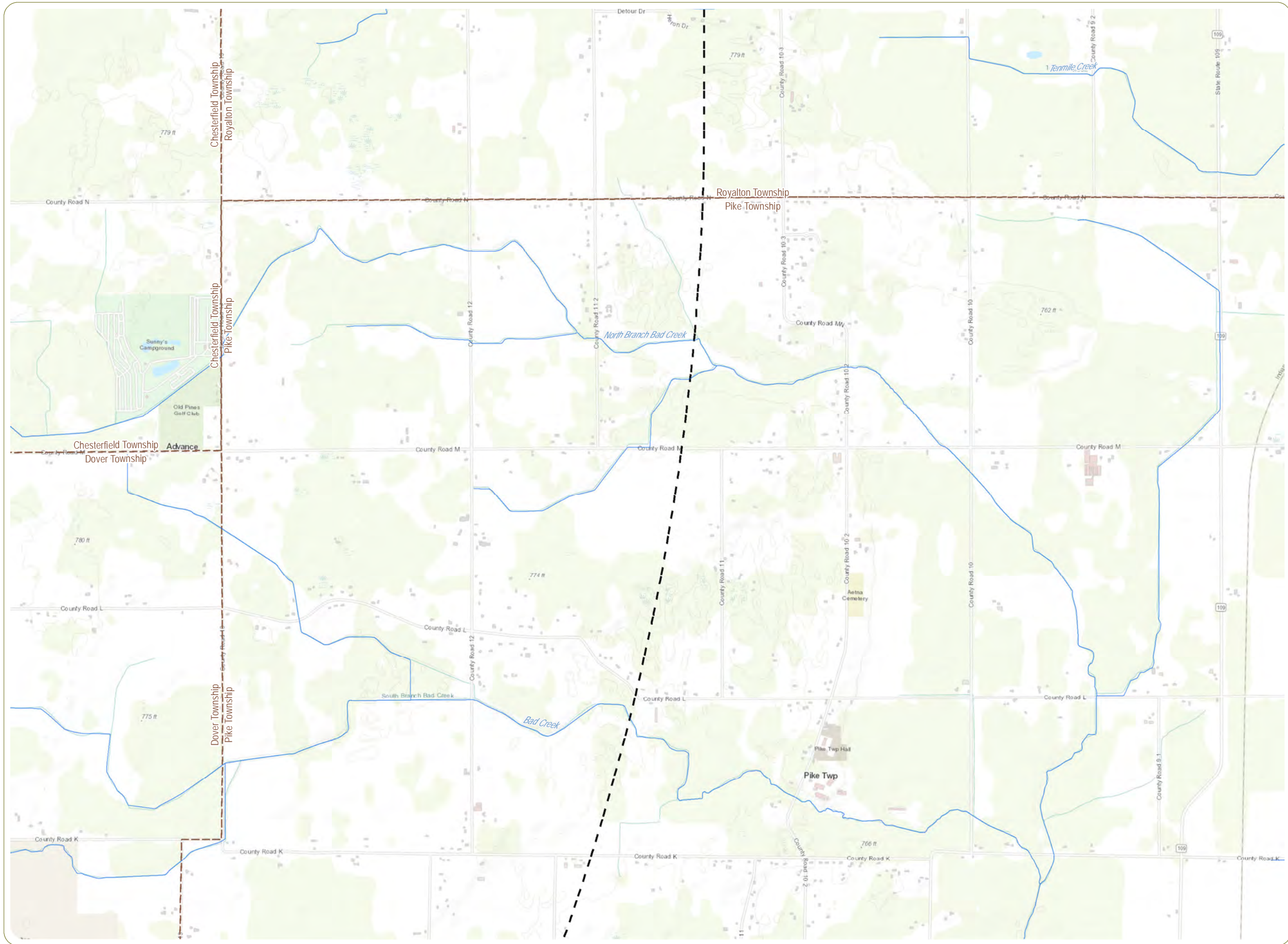
Sheet 9 of 19



Notes: 1. Basemap: Esri ArcGIS Online "World Topographic Map" map service. 2. This map was generated in ArcMap on July 17, 2020. 3. This is a color graphic. Reproduction in grayscale may misrepresent the data. 4. Project Area provided by 7X Energy; historic resources obtained from Ohio History Connection database; ODNr features obtained from ODNr database; local parks digitized from ESRI World Topographic and parcel data from Fulton County Auditor's Office; North Country Trail digitized from ESRI Topographic Map and North Country Trail Association map. 5. Map Scale: 1:24,000.

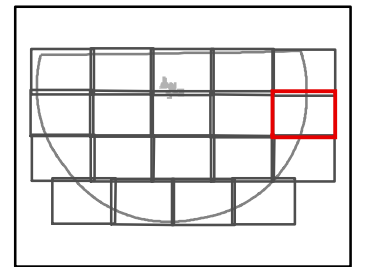


www.edrdpc.com



Arche Solar
 Gorham Township, Fulton
 County, Ohio
 Figure 08-5: Cultural and
 Recreational Resources

10-Mile Study Area



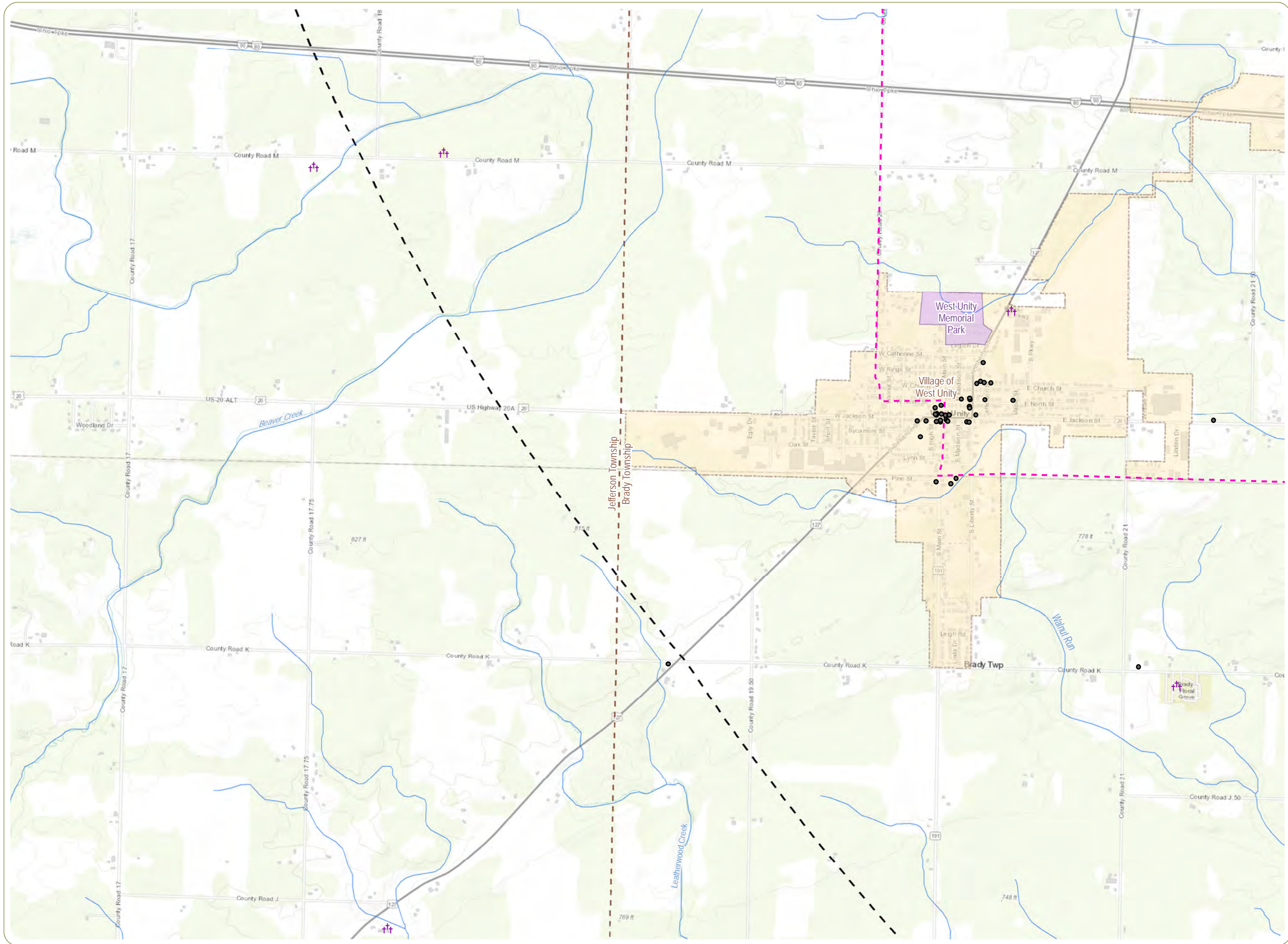
Sheet 10 of 19



Notes: 1. Basemap: Esri ArcGIS Online "World Topographic Map" map service. 2. This map was generated in ArcMap on July 17, 2020. 3. This is a color graphic. Reproduction in grayscale may misrepresent the data. 4. Project Area provided by 7X Energy; historic resources obtained from Ohio History Connection database; ODNr features obtained from ODNr database; local parks digitized from ESRI World Topographic and parcel data from Fulton County Auditor's Office; North Country Trail digitized from ESRI Topographic Map and North Country Trail Association map. 5. Map Scale: 1:24,000.



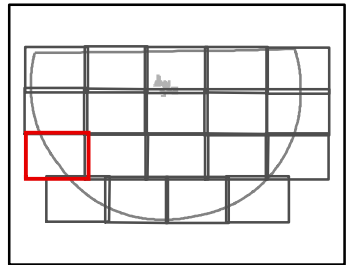
www.edrdpc.com



Arche Solar
 Gorham Township, Fulton
 County, Ohio

Figure 08-5: Cultural and
 Recreational Resources

- OGS Cemetery
- OHI Historic Structure
- North Country Trail
- Local Park/Recreation Area
- 10-Mile Study Area



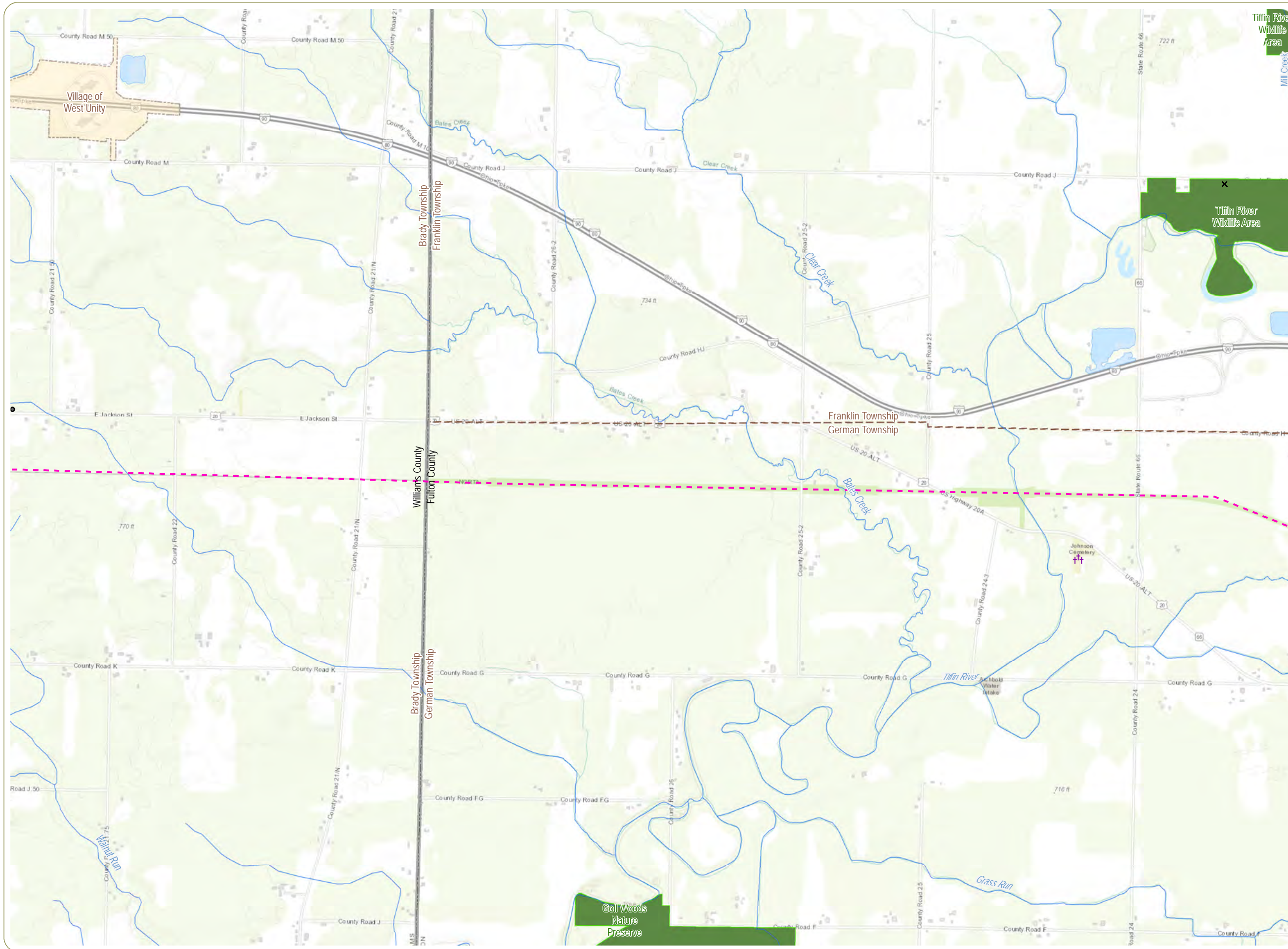
Sheet 11 of 19



Notes: 1. Basemap: Esri ArcGIS Online "World Topographic Map" map service. 2. This map was generated in ArcMap on July 17, 2020. 3. This is a color graphic. Reproduction in grayscale may misrepresent the data. 4. Project Area provided by 7X Energy; historic resources obtained from Ohio History Connection database; ODNR features obtained from ODNR database; local parks digitized from ESRI World Topographic and parcel data from Fulton County Auditor's Office; North Country Trail digitized from ESRI Topographic Map and North Country Trail Association map. 5. Map Scale: 1:24,000.

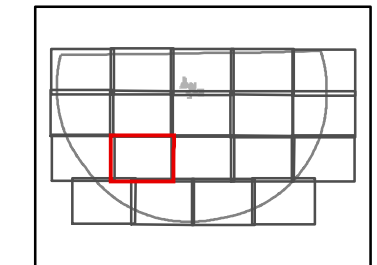


www.edrdpc.com



Arche Solar
 Gorham Township, Fulton County, Ohio
 Figure 08-5: Cultural and Recreational Resources

- OGS Cemetery
- OHI Historic Structure
- ODNR POI
- North Country Trail
- ODNR Land
- 10-Mile Study Area



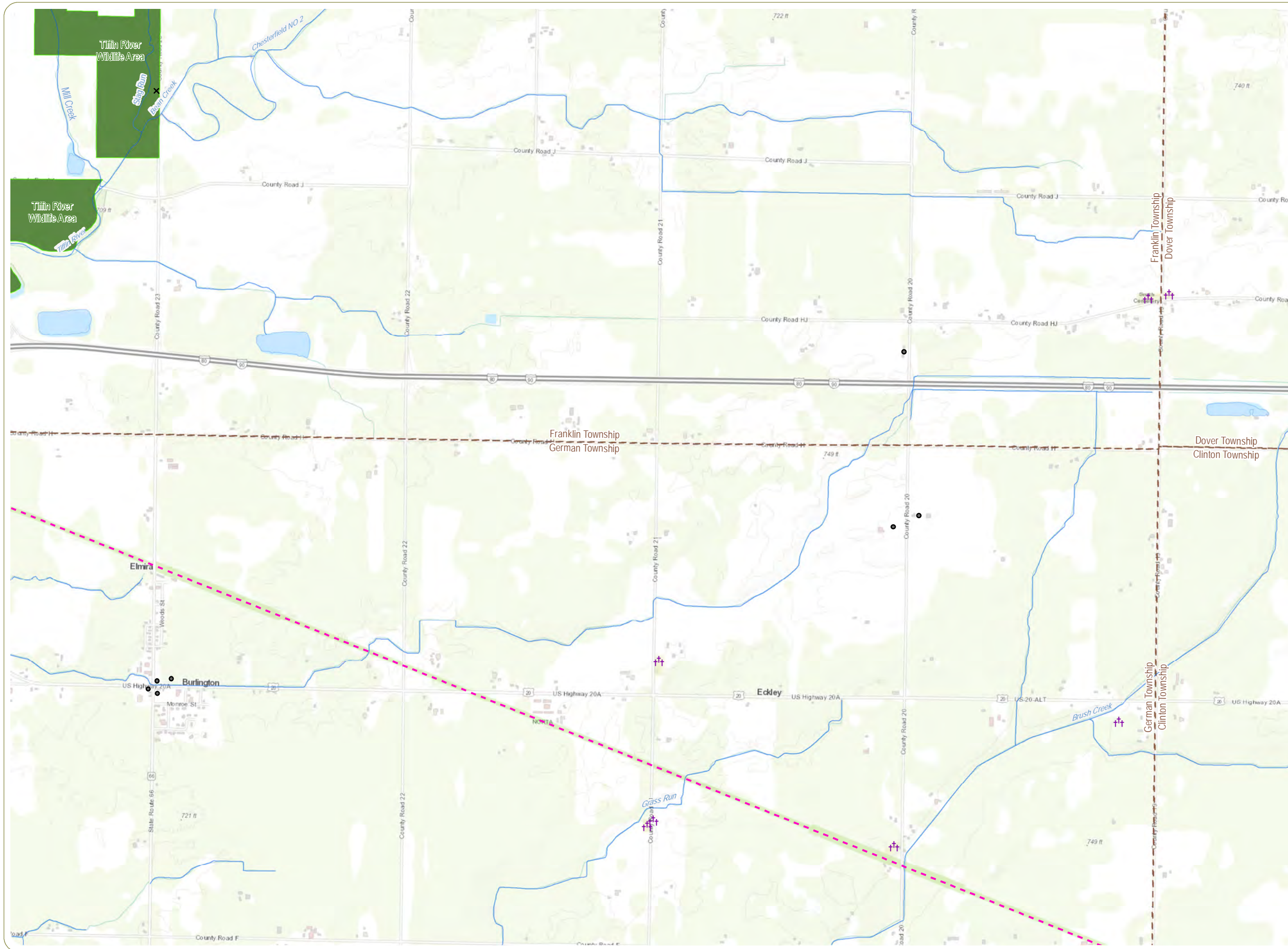
Sheet 12 of 19



Notes: 1. Basemap: Esri ArcGIS Online "World Topographic Map" map service. 2. This map was generated in ArcMap on July 17, 2020. 3. This is a color graphic. Reproduction in grayscale may misrepresent the data. 4. Project Area provided by 7X Energy; historic resources obtained from Ohio History Connection database; ODNR features obtained from ODNR database; local parks digitized from ESRI World Topographic and parcel data from Fulton County Auditor's Office; North Country Trail digitized from ESRI Topographic Map and North Country Trail Association map. 5. Map Scale: 1:24,000.



www.edrdpc.com

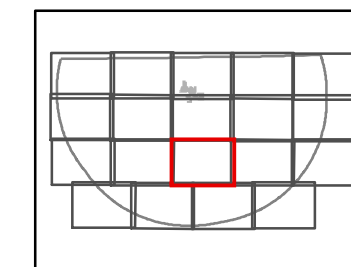


Arche Solar

Gorham Township, Fulton County, Ohio

Figure 08-5: Cultural and Recreational Resources


- OGS Cemetery
- OHI Historic Structure
- ODNR POI
- North Country Trail
- ODNR Land
- 10-Mile Study Area



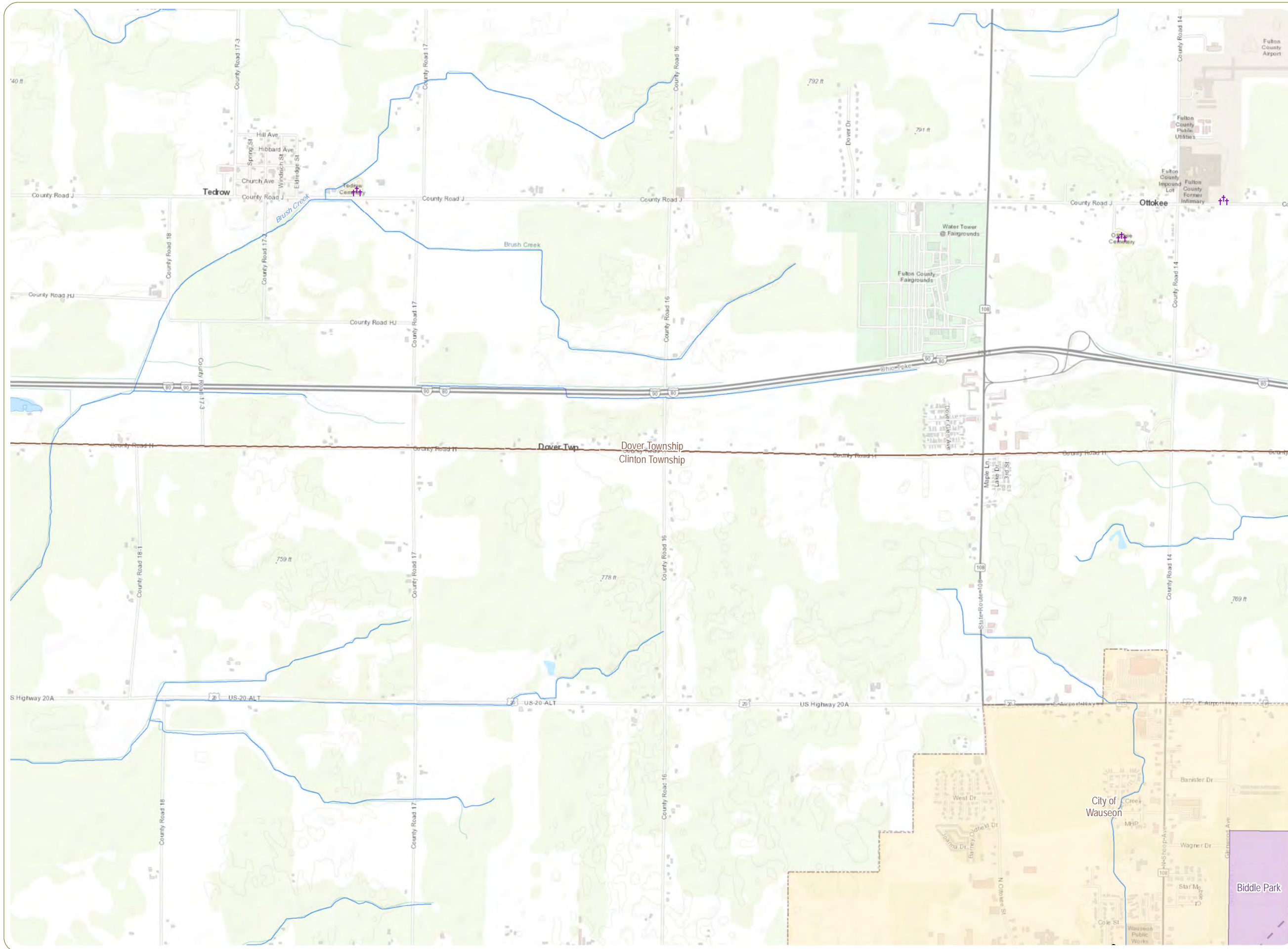
Sheet 13 of 19



Notes: 1. Basemap: Esri ArcGIS Online "World Topographic Map" map service. 2. This map was generated in ArcMap on July 17, 2020. 3. This is a color graphic. Reproduction in grayscale may misrepresent the data. 4. Project Area provided by 7X Energy; historic resources obtained from Ohio History Connection database; ODNR features obtained from ODNR database; local parks digitized from ESRI World Topographic and parcel data from Fulton County Auditor's Office; North Country Trail digitized from ESRI Topographic Map and North Country Trail Association map. 5. Map Scale: 1:24,000.

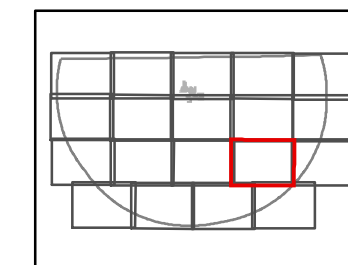


www.edrdpc.com



Arche Solar
 Gorham Township, Fulton
 County, Ohio
 Figure 08-5: Cultural and
 Recreational Resources


- OGS Cemetery
- OHI Historic Structure
- Local Park/Recreation Area
- 10-Mile Study Area



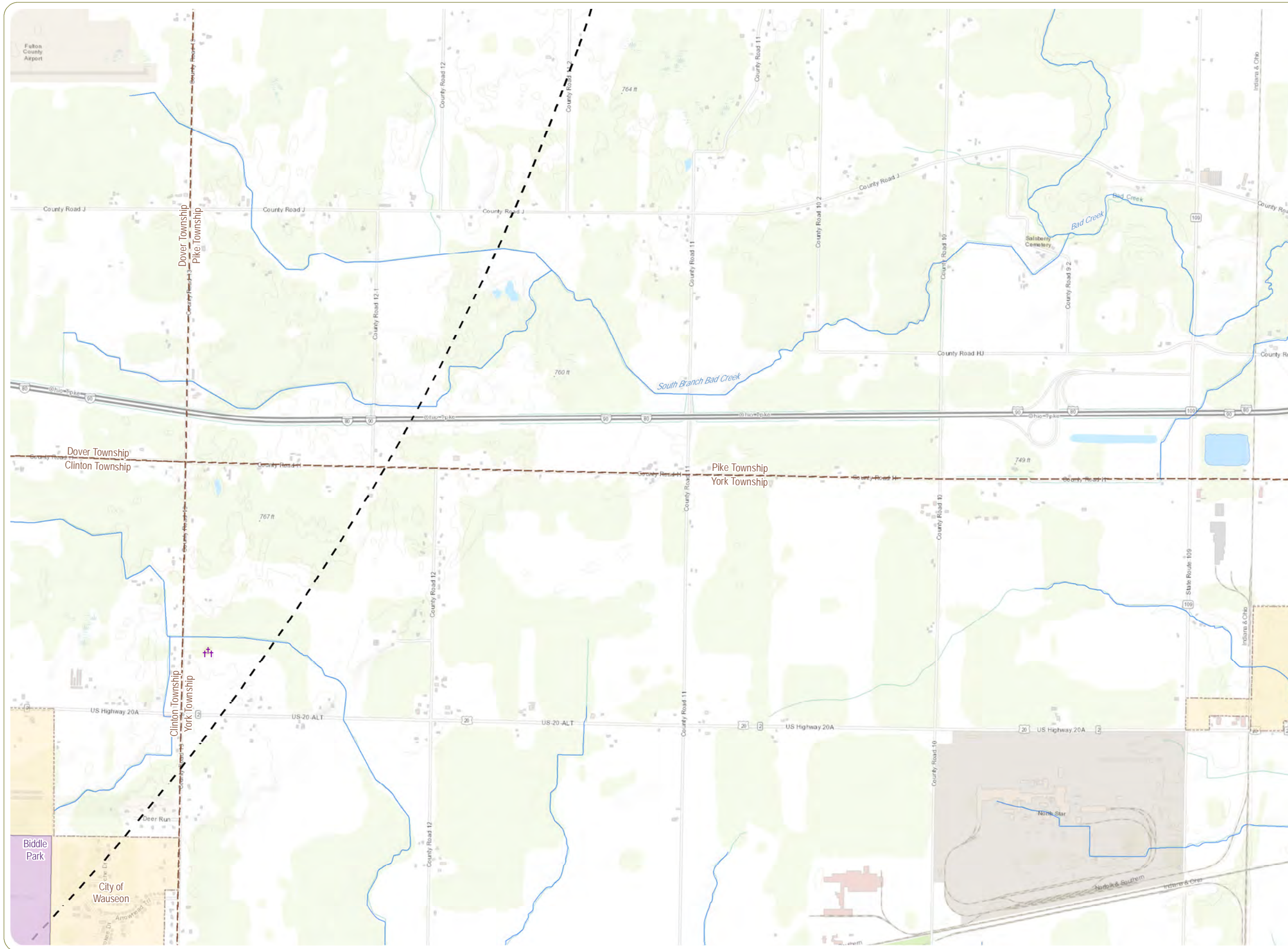
Sheet 14 of 19



Notes: 1. Basemap: Esri ArcGIS Online "World Topographic Map" map service. 2. This map was generated in ArcMap on July 17, 2020. 3. This is a color graphic. Reproduction in grayscale may misrepresent the data. 4. Project Area provided by 7X Energy; historic resources obtained from Ohio History Connection database; ODNr features obtained from ODNr database; local parks digitized from ESRI World Topographic and parcel data from Fulton County Auditor's Office; North Country Trail digitized from ESRI Topographic Map and North Country Trail Association map. 5. Map Scale: 1:24,000.






www.edrdpc.com

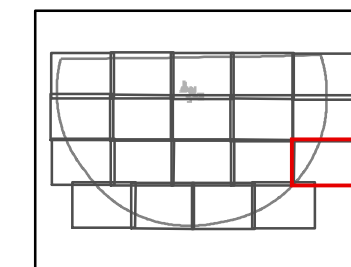


Arche Solar

Gorham Township, Fulton County, Ohio

Figure 08-5: Cultural and Recreational Resources


-  OGS Cemetery
-  Local Park/Recreation Area
-  10-Mile Study Area



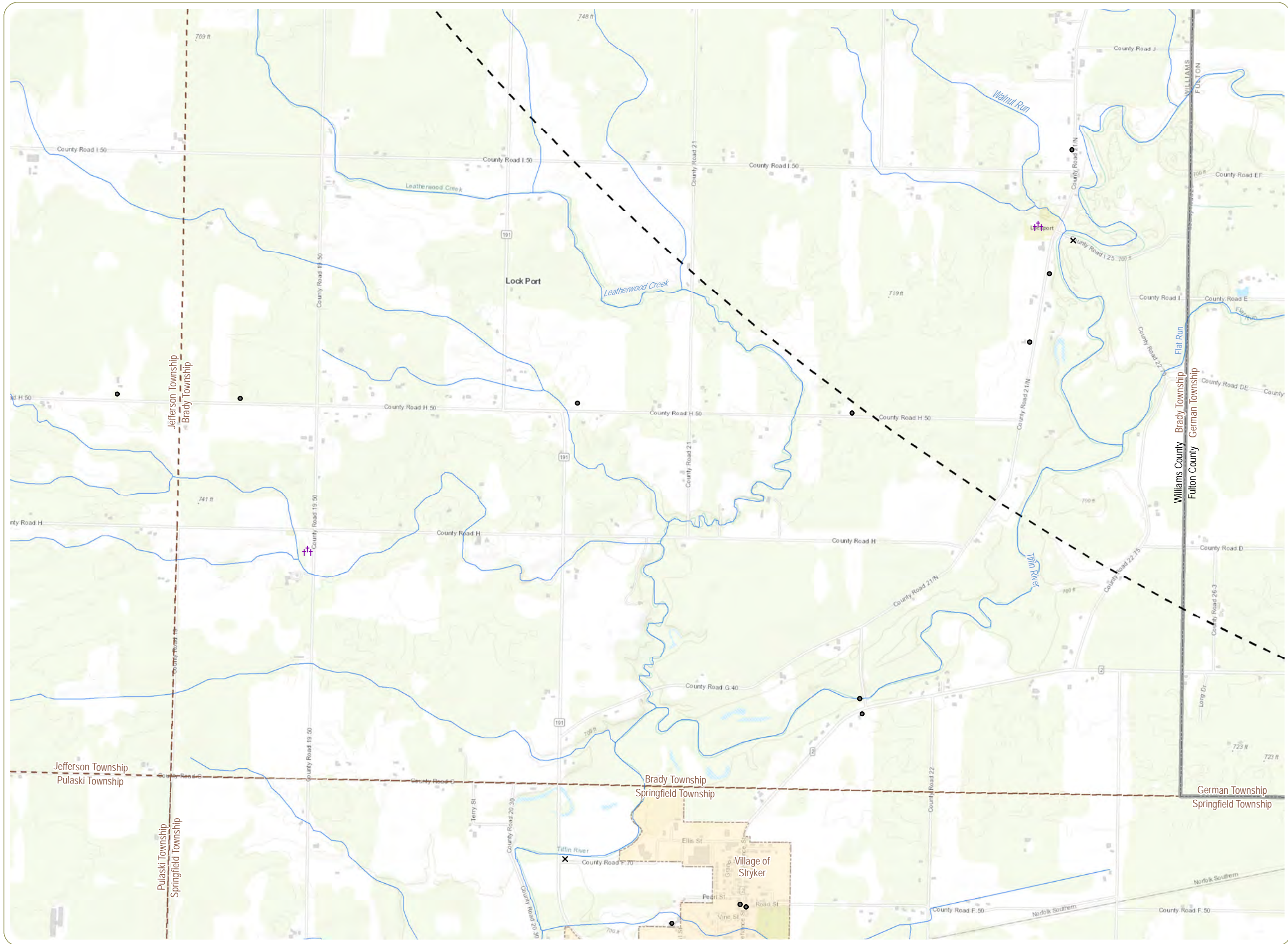
Sheet 15 of 19



Notes: 1. Basemap: Esri ArcGIS Online "World Topographic Map" map service. 2. This map was generated in ArcMap on July 17, 2020. 3. This is a color graphic. Reproduction in grayscale may misrepresent the data. 4. Project Area provided by 7X Energy; historic resources obtained from Ohio History Connection database; ODNR features obtained from ODNR database; local parks digitized from ESRI World Topographic and parcel data from Fulton County Auditor's Office; North Country Trail digitized from ESRI Topographic Map and North Country Trail Association map. 5. Map Scale: 1:24,000.







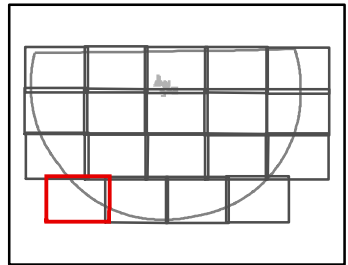
www.edrdpc.com



Arche Solar
 Gorham Township, Fulton
 County, Ohio

Figure 08-5: Cultural and
 Recreational Resources

-  OGS Cemetery
-  OHI Historic Structure
-  ODNR POI
-  10-Mile Study Area



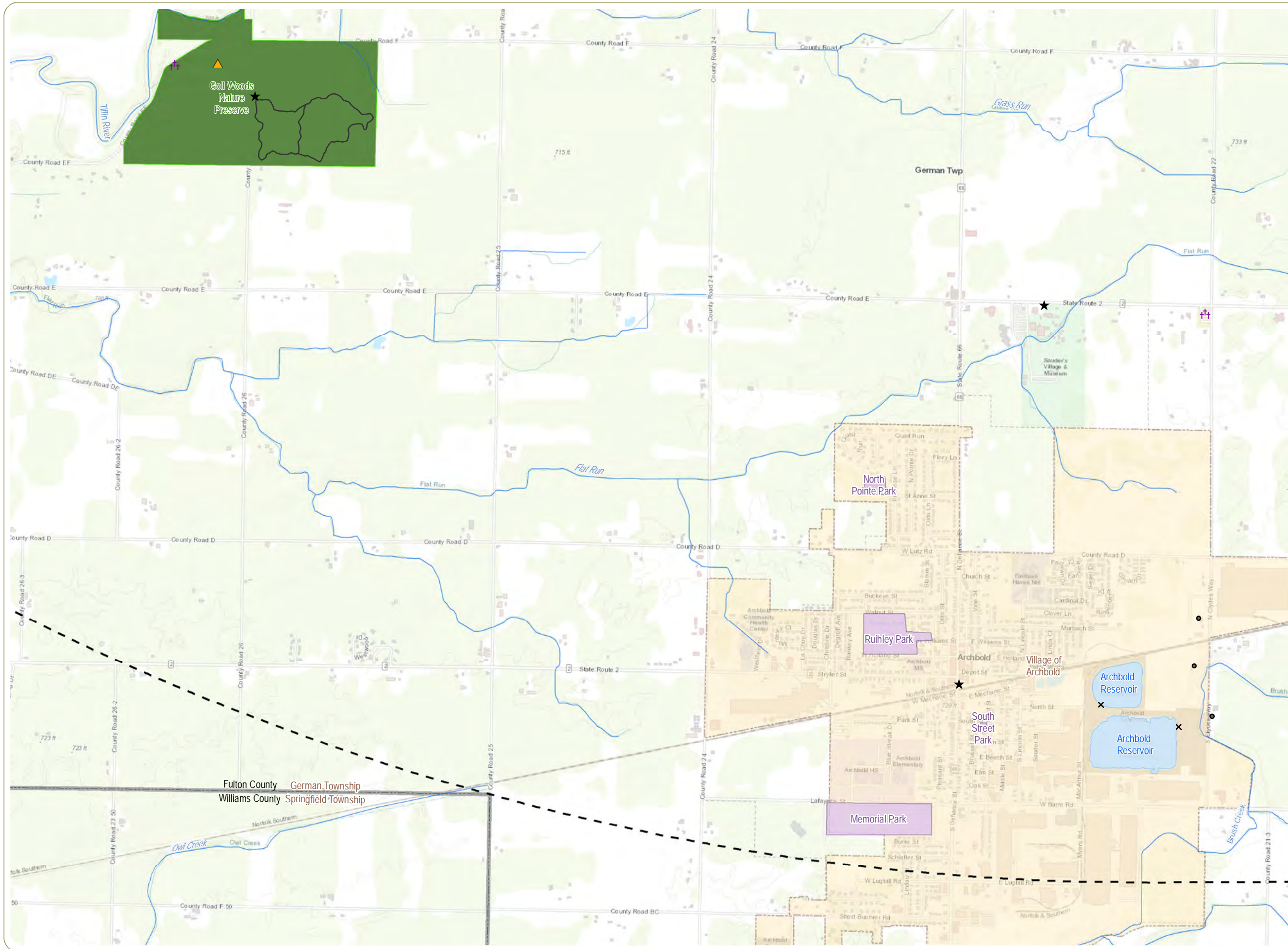
Sheet 16 of 19



Notes: 1. Basemap: Esri ArcGIS Online "World Topographic Map" map service. 2. This map was generated in ArcMap on July 17, 2020. 3. This is a color graphic. Reproduction in grayscale may misrepresent the data. 4. Project Area provided by 7X Energy; historic resources obtained from Ohio History Connection database; ODNR features obtained from ODNR database; local parks digitized from ESRI World Topographic and parcel data from Fulton County Auditor's Office; North Country Trail digitized from ESRI Topographic Map and North Country Trail Association map. 5. Map Scale: 1:24,000.



www.edrdpc.com

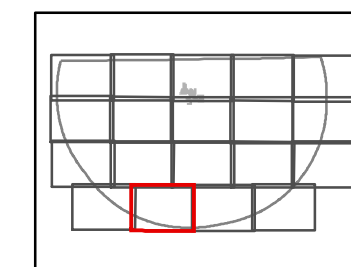


Arche Solar

Gorham Township, Fulton County, Ohio

Figure 08-5: Cultural and Recreational Resources


- ★ Historic Marker
- ▲ NRHP-Listed Site
- ⛦ OGS Cemetery
- OHI Historic Structure
- × ODNR POI
- ODNR Trail
- Local Park/Recreation Area
- ODNR Land
- 10-Mile Study Area



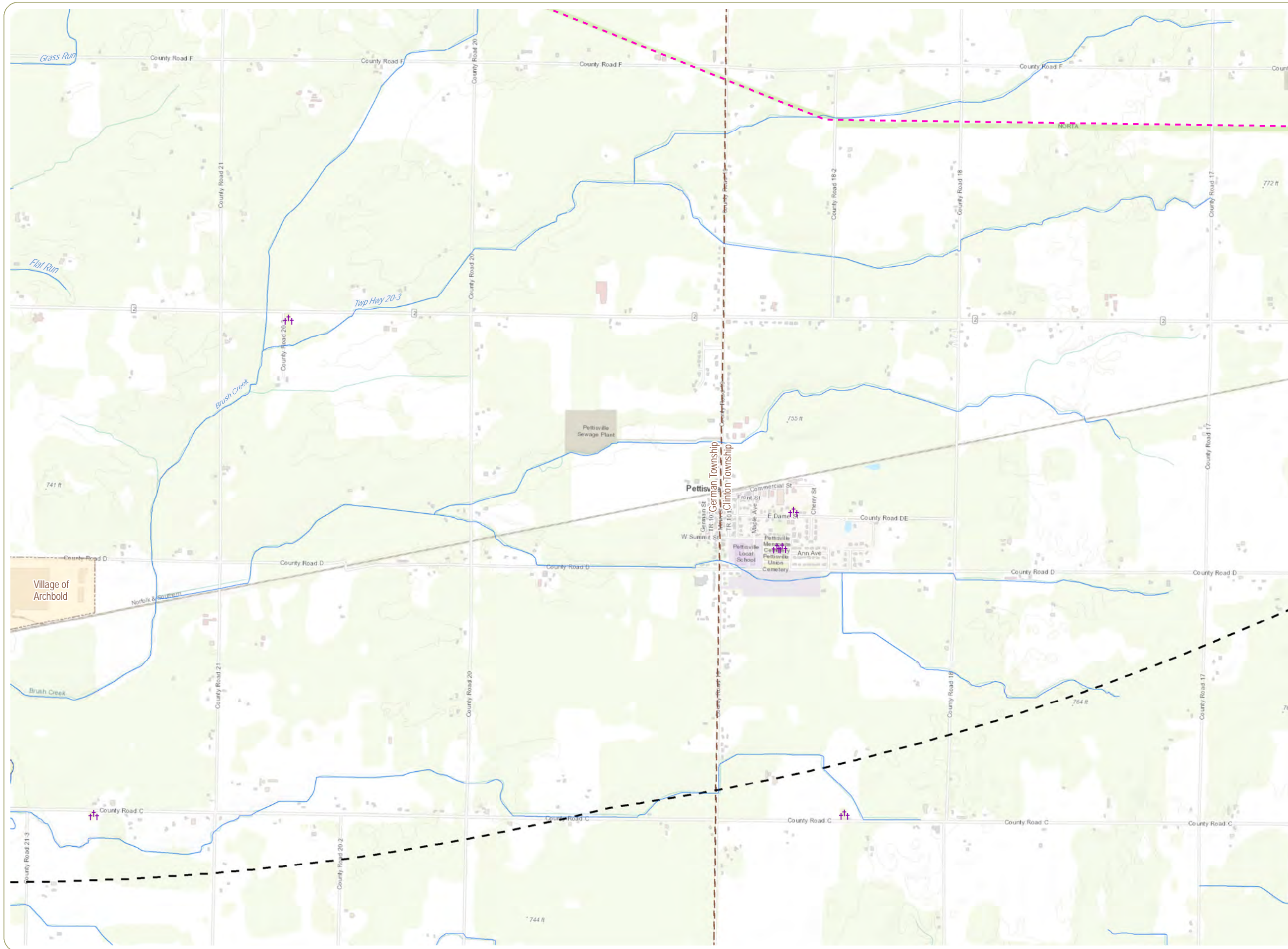
Sheet 17 of 19






Notes: 1. Basemap: Esri ArcGIS Online "World Topographic Map" map service. 2. This map was generated in ArcMap on July 17, 2020. 3. This is a color graphic. Reproduction in grayscale may misrepresent the data. 4. Project Area provided by 7X Energy; historic resources obtained from Ohio History Connection database; ODNR features obtained from ODNR database; local parks digitized from ESRI World Topographic and parcel data from Fulton County Auditor's Office; North Country Trail digitized from ESRI Topographic Map and North Country Trail Association map. 5. Map Scale: 1:24,000.

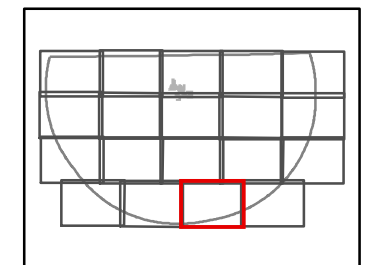


www.edrdpc.com



Arche Solar
 Gorham Township, Fulton
 County, Ohio
 Figure 08-5: Cultural and
 Recreational Resources

-  OGS Cemetery
-  North Country Trail
-  10-Mile Study Area



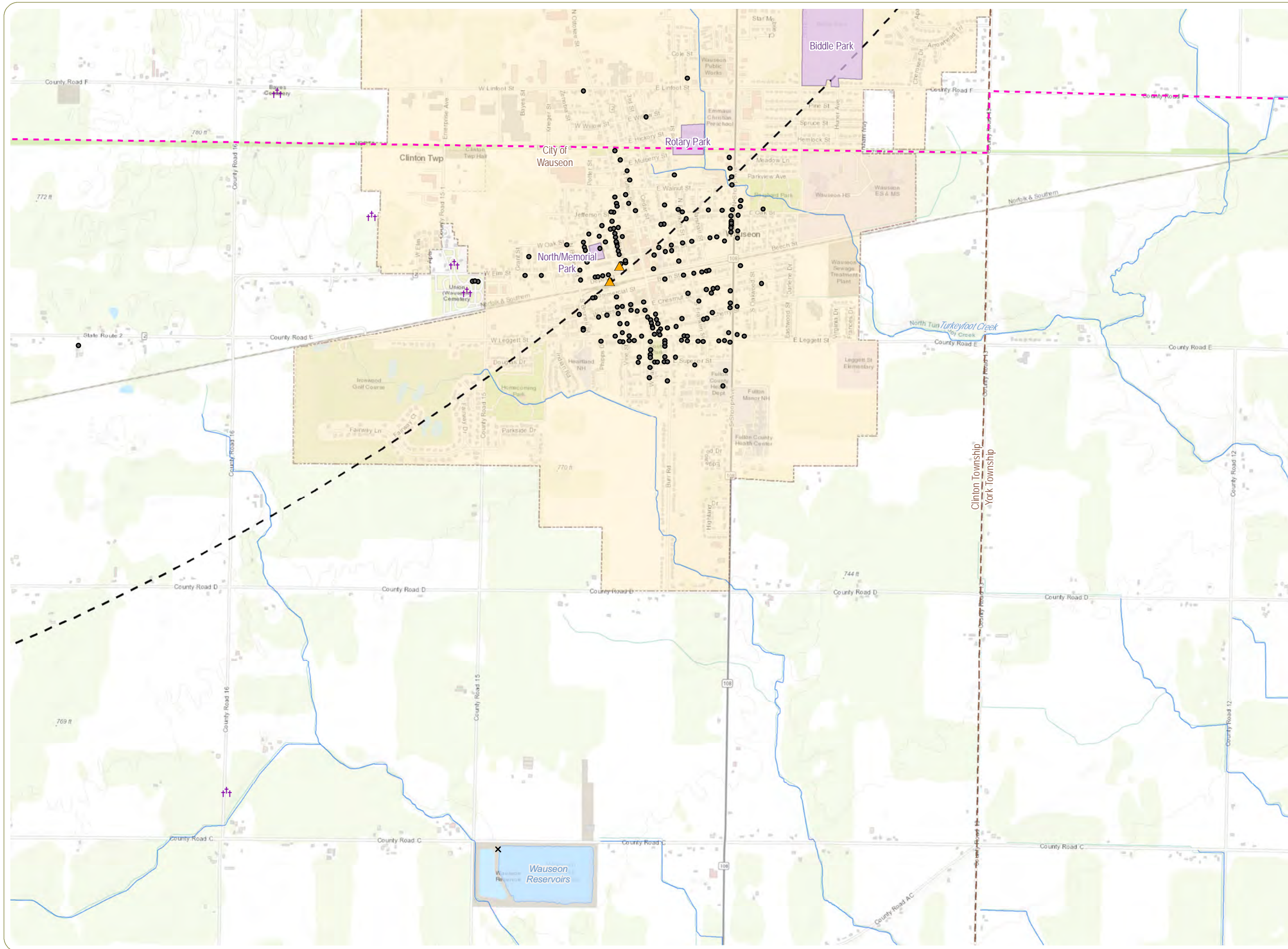
Sheet 18 of 19



Notes: 1. Basemap: Esri ArcGIS Online "World Topographic Map" map service. 2. This map was generated in ArcMap on July 17, 2020. 3. This is a color graphic. Reproduction in grayscale may misrepresent the data. 4. Project Area provided by 7X Energy; historic resources obtained from Ohio History Connection database; ODNR features obtained from ODNR database; local parks digitized from ESRI World Topographic and parcel data from Fulton County Auditor's Office; North Country Trail digitized from ESRI Topographic Map and North Country Trail Association map. 5. Map Scale: 1:24,000.



www.edrdpc.com

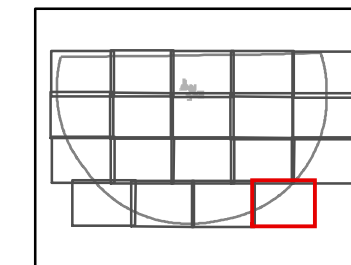


Arche Solar

Gorham Township, Fulton County, Ohio

Figure 08-5: Cultural and Recreational Resources


- NRHP-Listed Site
- OGS Cemetery
- OHI Historic Structure
- ODNR POI
- North Country Trail
- Local Park/Recreation Area
- 10-Mile Study Area



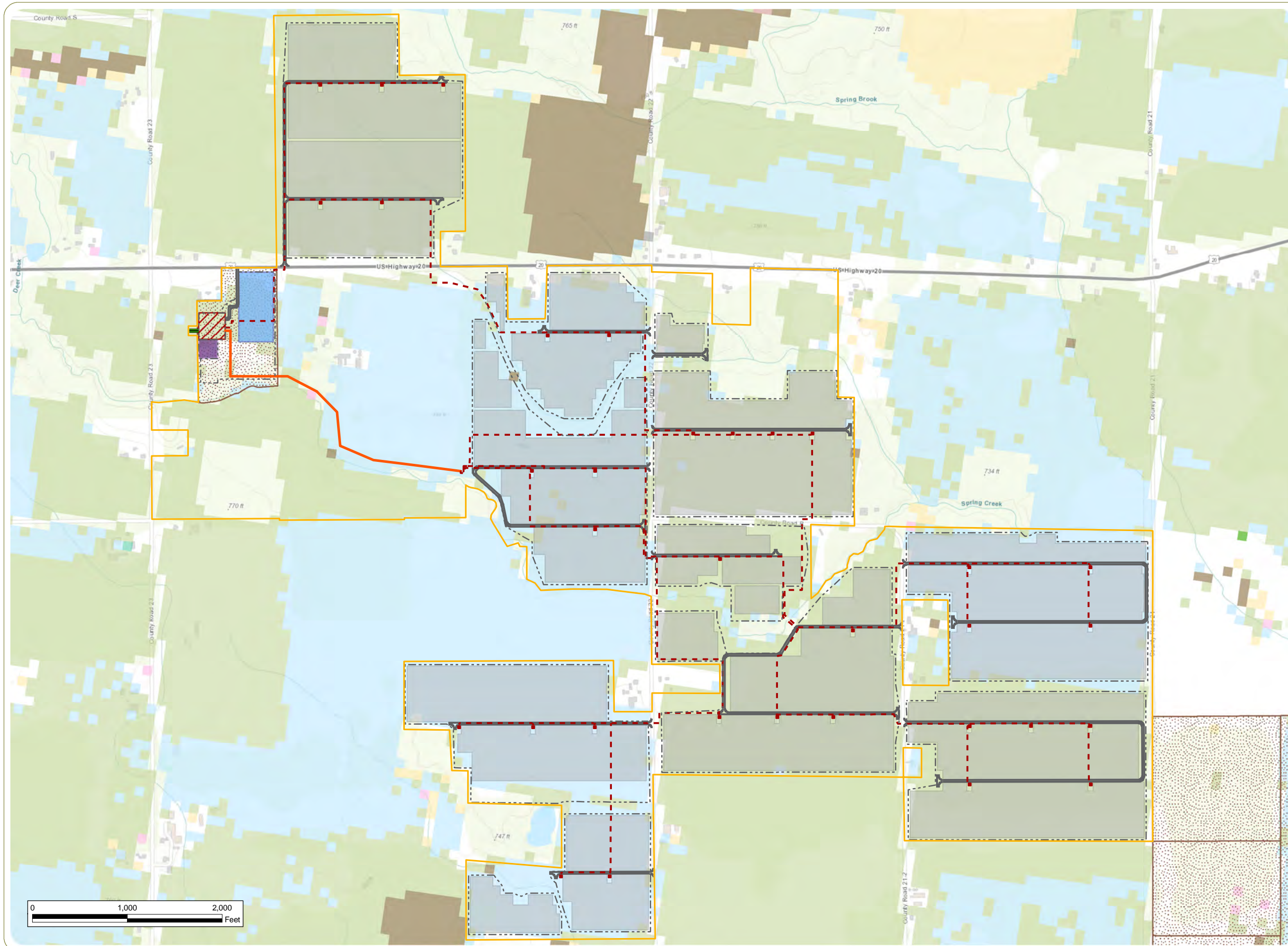
Sheet 19 of 19



Notes: 1. Basemap: Esri ArcGIS Online "World Topographic Map" map service. 2. This map was generated in ArcMap on July 17, 2020. 3. This is a color graphic. Reproduction in grayscale may misrepresent the data. 4. Project Area provided by 7X Energy; historic resources obtained from Ohio History Connection database; ODNR features obtained from ODNR database; local parks digitized from ESRI World Topographic and parcel data from Fulton County Auditor's Office; North Country Trail digitized from ESRI Topographic Map and North Country Trail Association map. 5. Map Scale: 1:24,000.



www.edrdpc.com



Arche Solar


Gorham Township, Fulton County, Ohio

Figure 08-6: Agricultural Resources

- Agricultural District Parcel
- Crop Cover**
- Corn
- Soybeans
- Winter Wheat
- Rye
- Oats
- Speltz
- Alfalfa
- Other Hay/Non Alfalfa
- Fallow/Idle Cropland
- Christmas Trees
- Project Components**
- Inverter
- Access Road
- Underground Collection Line
- Overhead Collection Line
- Gen-tie Line
- Fenceline
- Collection Substation
- Laydown Yard
- O&M Building
- PV Panel Area
- Project Area



Notes: 1. Basemap: Esri ArcGIS Online "World Topographic Map" map service. 2. This map was generated in ArcMap on July 16, 2020. 3. This is a color graphic. Reproduction in grayscale may misrepresent the data. 4. Project Area provided by 7X Energy; agricultural district parcels obtained from Fulton County Auditor's Office; agricultural land use data obtained from USDA Cropland database. 5. Map Scale: 1:12,000.



www.edrdpc.com